
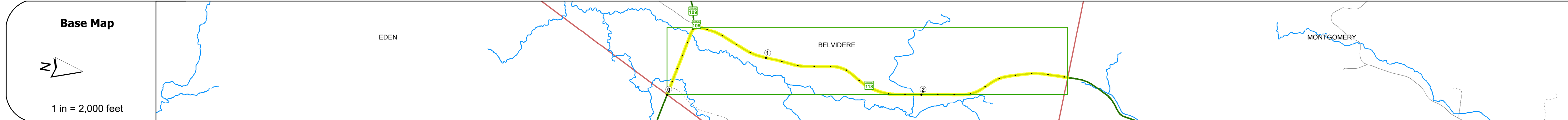
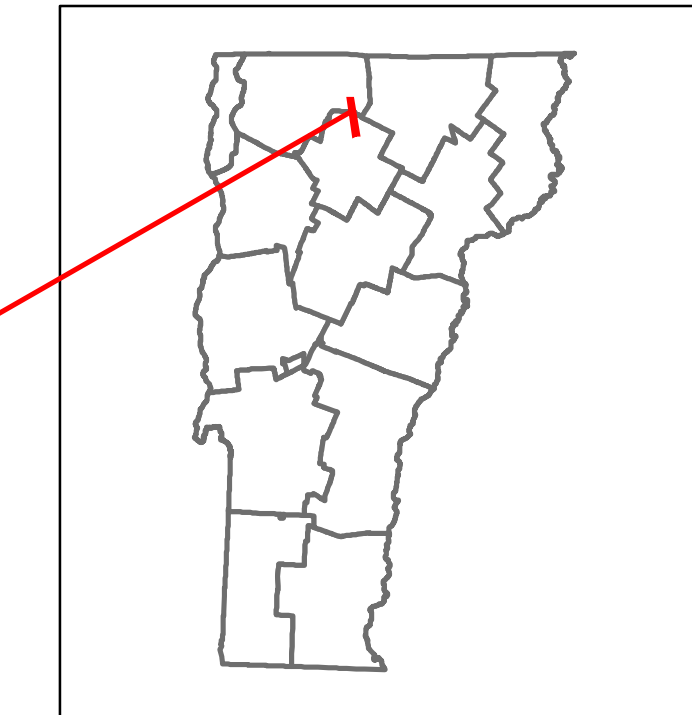


DISTRICT	TOWN	ROUTE
8	BELVIDERE	VT-118



STRUCTURE DESCRIPTIONS

Bridge 3:
Culvert - 1966
Structure No. 300283000308011
Length: 13'
Under Clearance: 8.0'
Facility Carried: VT118
Structure Type: CGMPPA
Features Intersected: CALVALE BROOK
Maintenance: State

Bridge 4:
Culvert - 2007
Structure No. 300283000408011
Length: 12'
Under Clearance: 5.0'
Facility Carried: VT118
Structure Type: SEGMENTAL RC BOX
Features Intersected: CALVALE BROOK
Maintenance: State

Road Widths	Travellane	Roadway	Lane Count	Base	Subbase
	30	31	30	31	20
	18" Gravel	15" - 18" Gravel			

Curves	22.5	2.9	1.1	2.9	5.9	2.9	5.2	4.5	2.2
--------	------	-----	-----	-----	-----	-----	-----	-----	-----

Grades	+9.0	-6.0	+8.6	-4.6					-10.4
--------	------	------	------	------	--	--	--	--	-------

Guardrails	Yes	Yes	Yes	Yes	Yes	Yes	Yes	Yes	Yes
------------	-----	-----	-----	-----	-----	-----	-----	-----	-----

Rumblestrips	Yes	Yes	Yes	Yes	Yes	Yes	Yes	Yes	Yes
--------------	-----	-----	-----	-----	-----	-----	-----	-----	-----

Historic Projects

1999: STP 873N(1)S	2016: STP SURF(53)	2000: STP 261B(1)
1989: HMA 2055	1989: HMA 2967	1989: HMA 2418
1982: Unknown		
1986: S 0283(5)	1981: S 0283(1)	1981: S 0283(2)

Maintenance Garage	District 8 - DMF Maintenance Cambridge Garage
--------------------	---

Speed Zone	
------------	--

Functional Class	5
------------------	---

National Highway System	
-------------------------	--

Limited Access Highway	
------------------------	--

Customer Service Level	Local Connector
------------------------	-----------------

Traffic Counters	
------------------	--

AADT	2020: 635	593
2019: 750	700	
2018: 750	700	
2017: 710	670	
2016: 680	630	

Crash Locations	(Incomplete) 2021: HCL Intersection	2020: No. 2	2019: No. 2	2018: No. 2	2017: No. 2
-----------------	-------------------------------------	-------------	-------------	-------------	-------------

Historic Projects Unknown, Retreatment, Resurface, Bituminous Mix, Skiny Mix, Bituminous Seal, Bituminous Concrete, Surface Treated Gravel, Plant Mix, Reclaimed Base and Bituminous Concrete	Functional Class 1- Interstate System, 2- Other Freeways and Expressways, 3- Principal Arterial, 4- Minor Arterial, 5- Major Collector, 6- Minor Collector	Curves Left (degrees), Right (degrees), Grades (percent) grade up, (percent) grade down	Traffic Counters Continuous (CTC), Weigh-In-Motion (WIM), Short-Term, Scheduled, Short-Term, Unscheduled	Crash Locations High Crash Locations (HCL's) Sections (& Intersections) HCL No. 1-100 (1-10), 101-200 (11-20), 201-300 (21-30), 301-400 (31-40), 401-800 (41-113)	Mileage by Functional Class By Sheet 0283 5 - Major collector 2.921	Mileage by Town By Sheet BELVIDERE - V118-0801 2.921 of 2.921	DISTRICT 8	TOWN BELVIDERE	Date: 11/18/21	ROUTE VT-118 ETE mileage: 6.065 to 8.986
Page Total Mileage: 2.921 mi						Page Total Mileage: 2.921 mi	1 of 1 TWN mileage: 0.0 to 2.921			