

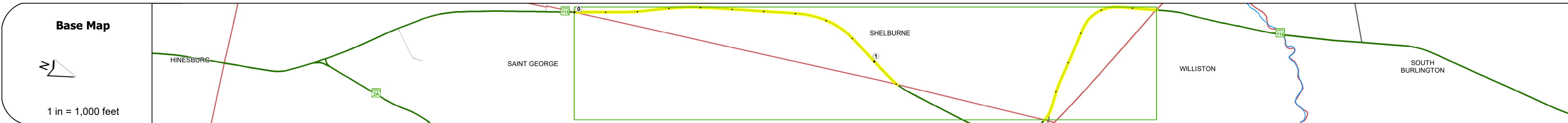
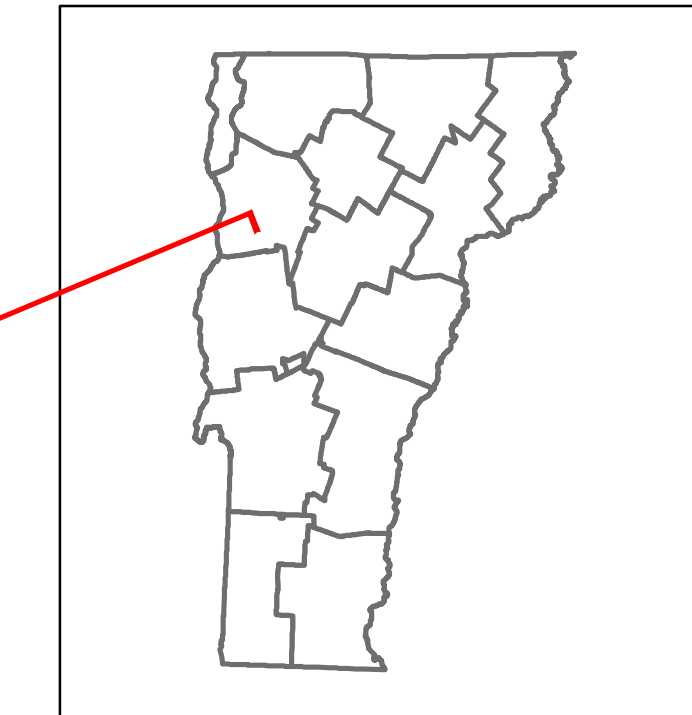


Route Log and Progress Chart

DRAFT

Please Note: Errors and Omissions May Exist.
Contact the VTrans Mapping Section with questions or concerns.

DISTRICT	TOWN	ROUTE
5	SHELBURNE	VT-116



STRUCTURE DESCRIPTIONS

Road Widths	Station 0+00 to 0+200	Station 0+200 to 0+400
Travellane	22	22
Roadway	30	30
Lane Count	2	2
Base	6'-18"	6'-18"
Subbase		

Curves	Station 0+00 to 0+200	Station 0+200 to 0+400
Number	3	3
Length (ft)	4	10

Grades	Station 0+00 to 0+200	Station 0+200 to 0+400
Value	-5.0	

Guardrails	Station 0+00 to 0+200	Station 0+200 to 0+400
Count	0	0

Rumblestrips	Station 0+00 to 0+200	Station 0+200 to 0+400
Count	0	0



Maintenance Garage	Station 0+00 to 0+200	Station 0+200 to 0+400
Location	District 5 - DMF Maintenance Colchester Garage	

Speed Zone	Station 0+00 to 0+200	Station 0+200 to 0+400
Value		

Functional Class	Station 0+00 to 0+200	Station 0+200 to 0+400
Class	3	3


National Highway System	Station 0+00 to 0+200	Station 0+200 to 0+400
Status		

Limited Access Highway	Station 0+00 to 0+200	Station 0+200 to 0+400
Status		

Customer Service Level	Station 0+00 to 0+200	Station 0+200 to 0+400
Level	Regional Corridor	Arterial Highway

Traffic Counters	Station 0+00 to 0+200	Station 0+200 to 0+400
Counter ID	D125	

Year	Station 0+00 to 0+200	Station 0+200 to 0+400
2020	4137	4137
2019	4884	4884
2018	4900	3400
2017	4800	3800
2016	4600	4100



Historic Projects <ul style="list-style-type: none"> Unknown Bituminous Concrete Retreatment Resurface Bituminous Mix Skinny Mix Bituminous Seal Gravel Surface Treated Plant Mix Reclaimed Base and Bituminous Concrete 	Functional Class <ul style="list-style-type: none"> 1 - Interstate System 2 - Other Freeways and Expressways 3 - Principal Arterial 4 - Minor Arterial 5 - Major Collector 6 - Minor Collector 	Curves <ul style="list-style-type: none"> Left (degrees) Right (degrees) 	Grades <ul style="list-style-type: none"> grade up (percent) grade down (percent) 	Traffic Counters <ul style="list-style-type: none"> Continuous (CTC) Weight-In-Motion (WIM) Short-Term, Scheduled Short-Term, Unscheduled 	Crash Locations <ul style="list-style-type: none"> High Crash Locations (HCL's) Sections (& Intersections) HCL No. 1-100 (1-10) HCL No. 101-200 (11-20) HCL No. 201-300 (21-30) HCL No. 301-400 (31-40) HCL No. 401-800 (41-113) 	Mileage by Functional Class By Sheet 021-1 3 - Other Principal Arterial 1.675	Mileage by Town By Sheet SHELBURNE - V116-0413 1.675 of 1.675	DISTRICT 5	TOWN SHELBURNE	Date: 11/18/21	ROUTE VT-116 ETE mileage: 33,894 to 34,997 35,504 to 36,076
Legend Speed Zones 25 30 35 40 45 50 55 60 65						Page Total Mileage: 1.675 mi	Page Total Mileage: 1.675 mi	1 of 1 TWN mileage: 0.0 to 1.675			

For More Information Contact - Vermont Agency of Transportation, Policy, Planning and Intermodal Development Division - Mapping Section, 1 National Life Drive, Montpelier, VT 05633-5001 Telephone: 802-828-2600.