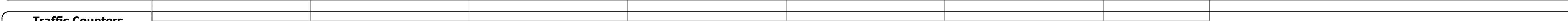





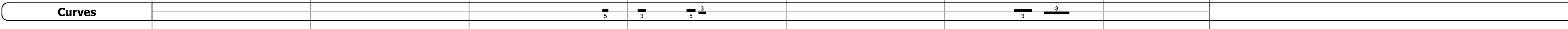
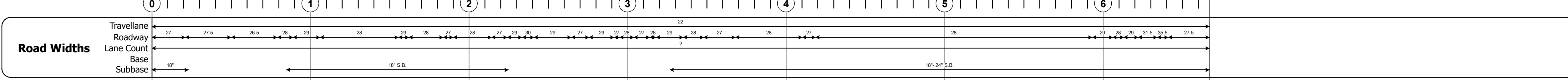
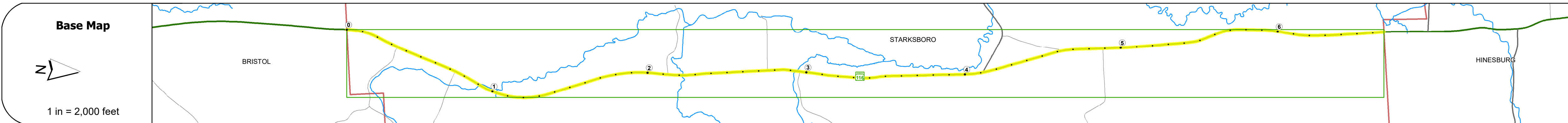
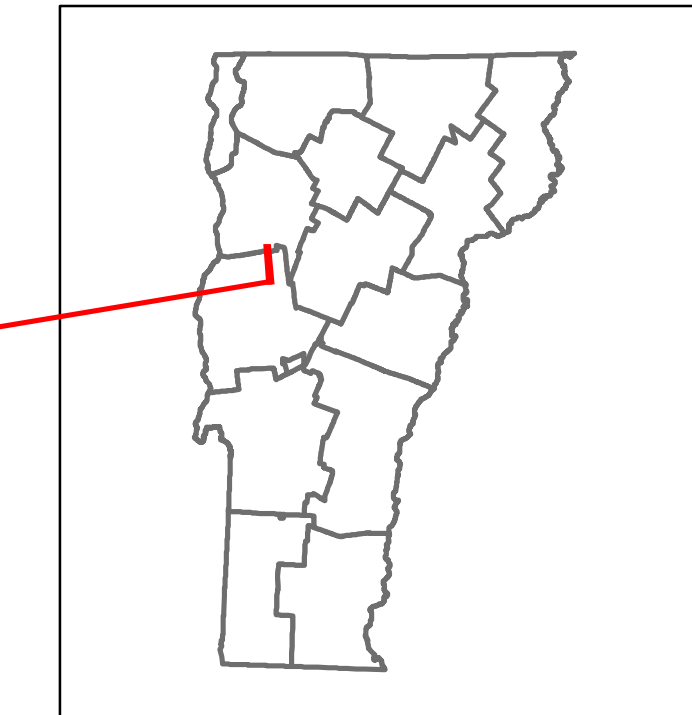
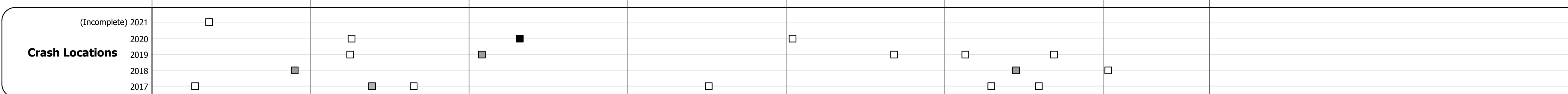


DISTRICT	TOWN	ROUTE
5	STARКСBORO	VT-116



Year	Section 021-1	Section 4	Section 5	Section 6
2020		2354		2784
2019		2779		3287
2018		2800	3800	3700
2017		2800	3700	3600
2016		2700	3500	3400



STRUCTURE DESCRIPTIONS

- Bridge 15:** Stringer/multi-beam or girder - 1955
Structure No. 200021001501192
Length: 39'
Width: 30.5'
Facility Carried: VT 00116 ML
Structure Type: ROLLED BEAM
Features Intersected: LEWIS CREEK
Surface: Bituminous
Maintenance/Ownership: State
- Bridge 16:** Culvert - 2016
Structure No. 300211001601191
Length: 7'
Under Clearance: 7.0'
Facility Carried: VT116
Structure Type: CGMPP
Features Intersected: STREAM
Maintenance: State
- Bridge 16B:** Culvert - 1955
Structure No. 300211016B01191
Length: 6'
Under Clearance: 6.0'
Facility Carried: VT116
Structure Type: ACCGMPP
Features Intersected: CATTLE PASS
Maintenance: State
- Bridge 16C:** Culvert - 1955
Structure No. 300211016C01191
Length: 6'
Under Clearance: 6.0'
Facility Carried: VT116
Structure Type: ACCGMPP
Features Intersected: CATTLE PASS
Maintenance: State
- Bridge 17:** Culvert - 1955
Structure No. 300211001701191
Length: 8'
Under Clearance: 7.0'
Facility Carried: VT116
Structure Type: RC BOX
Features Intersected: BROOK
Maintenance: State

Historic Projects <ul style="list-style-type: none"> Unknown Bituminous Concrete Retreatment Resurface Bituminous Mix Skippy Mix Bituminous Seal 	Functional Class <ul style="list-style-type: none"> 1 - Interstate System 2 - Other Freeways and Expressways 3 - Principal Arterial 4 - Minor Arterial 5 - Major Collector 6 - Minor Collector 	Curves <ul style="list-style-type: none"> Left (degrees) Right (degrees) 	Grades <ul style="list-style-type: none"> Up (percent) Down (percent) 	Traffic Counters <ul style="list-style-type: none"> Continuous (CTC) Weigh-In-Motion (WIM) Short-Term, Scheduled Short-Term, Unscheduled 	Crash Locations <ul style="list-style-type: none"> High Crash Locations (HCL's) Sections (& Intersections) HCL No. 1 - 100 (1 - 10) HCL No. 101 - 200 (11 - 20) HCL No. 201 - 300 (21 - 30) HCL No. 301 - 400 (31 - 40) HCL No. 401 - 800 (41 - 113) 	Mileage by Functional Class By Sheet 021-1 4 - Minor Arterial 6.670	Mileage by Town By Sheet STARКСBORO - v116-0119 6.67 of 6.67	DISTRICT 5	TOWN STARКСBORO	Date: 11/18/21	ROUTE VT-116 ETE mileage: 18.835 to 25.505
Legend Speed Zones 25 30 35 40 45 50 55 60 65										1 of 1 TWN mileage: 0.0 to 6.67	Page Total Mileage: 6.67 mi