

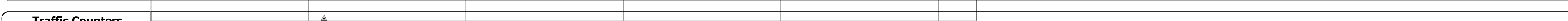




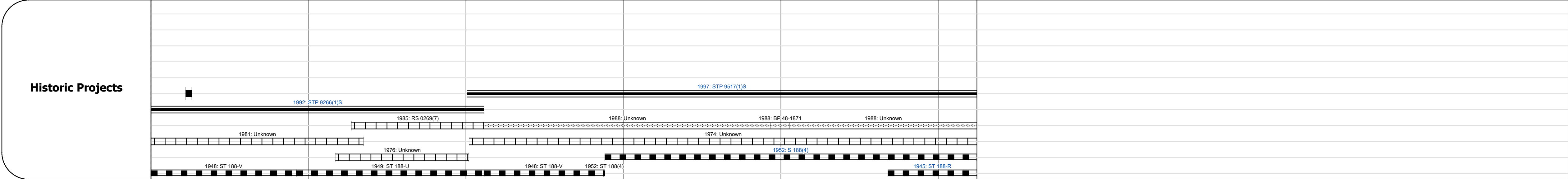
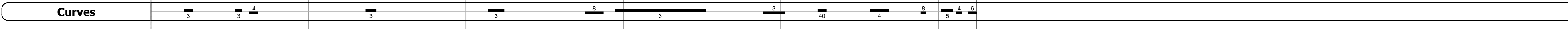
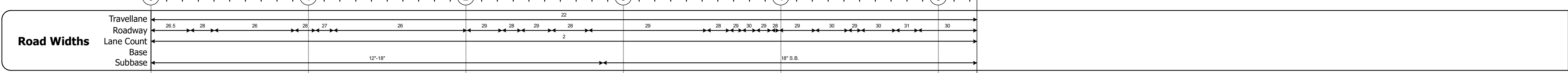
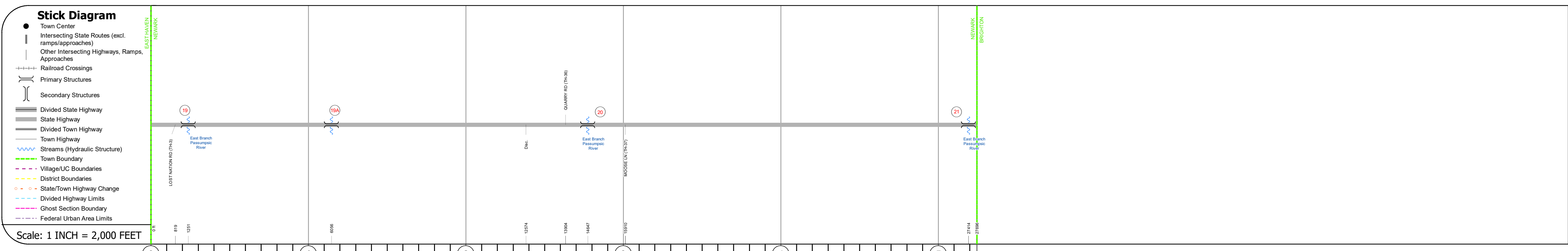
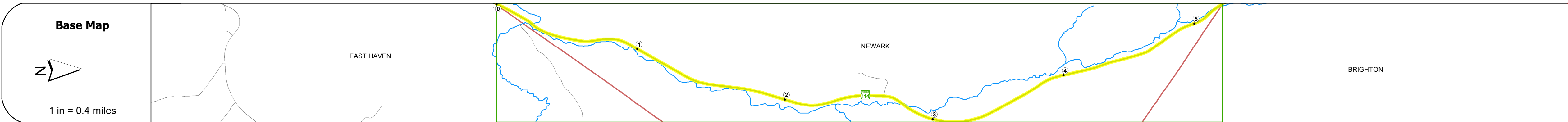
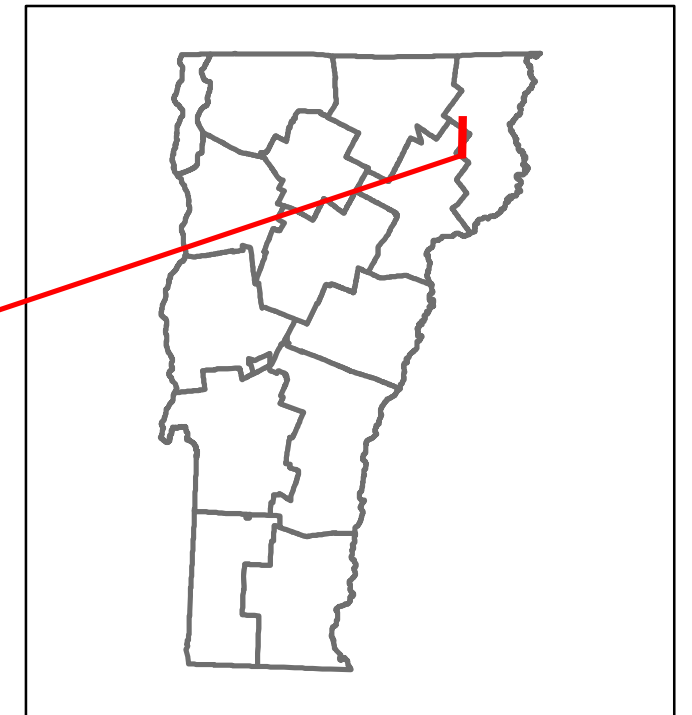


# Route Log and Progress Chart


**DRAFT**

Please Note: Errors and Omissions May Exist.  
Contact the VTrans Mapping Section with questions or concerns.

DISTRICT	TOWN	ROUTE
7	NEWARK	VT-114



ADT	2020	856
2019	1011	
2018	1000	
2017	1000	
2016	990	



## STRUCTURE DESCRIPTIONS

**Bridge 19:**  
Stringer/multi-beam or girder - 1929  
Structure No: 200269001903082  
Length: 54'  
Width: 24.9'  
Facility Carried: VT 00114 ML  
Structure Type: ROLLED BEAM  
Features Intersected: EAST BR PASSUMPSIC RIVER  
Maintenance/Ownership: State

**Bridge 19A:**  
Culvert - 1949  
Structure No: 300269019A03081  
Length: 6'  
Under Clearance: 6.0'  
Facility Carried: VT 114  
Structure Type: ACCGMP  
Features Intersected: BROOK  
Maintenance: State

**Bridge 20:**  
Slab - 1931  
Structure No: 300269002003081  
Length: 22'  
Width: 24.4'  
Under Clearance: 6.0'  
Facility Carried: VT 114  
Structure Type: CONCRETE SLAB  
Features Intersected: PASSUMPSIC RIVER  
Surface: Bituminous  
Maintenance: State

**Bridge 21:**  
Culvert - 1945  
Structure No: 300269002103081  
Length: 10'  
Under Clearance: 8.0'  
Facility Carried: VT 114  
Structure Type: RC BOX  
Features Intersected: KINGS BROOK  
Maintenance: State

<b>Historic Projects</b> <ul style="list-style-type: none"> <li>Unknown</li> <li>Bituminous Concrete</li> <li>Retreatment</li> <li>Resurface</li> <li>Bituminous Mix</li> <li>Skinny Mix</li> <li>Bituminous Seal</li> </ul>	<b>Functional Class</b> <ul style="list-style-type: none"> <li>1 - Interstate System</li> <li>2 - Other</li> <li>3 - Principal Arterial</li> <li>4 - Minor Arterial</li> <li>5 - Major Collector</li> <li>6 - Minor Collector</li> </ul>	<b>Curves</b> <ul style="list-style-type: none"> <li>Left</li> <li>Right</li> </ul>	<b>Grades</b> <ul style="list-style-type: none"> <li>grade up</li> <li>grade down</li> </ul>	<b>Traffic Counters</b> <ul style="list-style-type: none"> <li>Continuous (CTC)</li> <li>Weight-In-Motion (WIM)</li> <li>Short-Term, Scheduled</li> <li>Short-Term, Unscheduled</li> </ul>	<b>Crash Locations</b> <ul style="list-style-type: none"> <li>High Crash Locations (HCL's)</li> <li>Sections (&amp; Intersections)</li> </ul>	<b>Mileage by Functional Class By Sheet</b> 0269 5 - Major collector 5.245	<b>Mileage by Town By Sheet</b> NEWARK - V114-0308 5.245 of 5.245	<b>DISTRICT</b> 7	<b>TOWN</b> NEWARK	<b>Date:</b> 11/18/21	<b>ROUTE</b> VT-114 ETE mileage: 11.263 to 16.508
<b>Legend</b> Indicated plans available - <a href="http://vtransmap01.ad.state.vt.us/rp/dpr/DWebstore/">http://vtransmap01.ad.state.vt.us/rp/dpr/DWebstore/</a>						<b>Page Total Mileage:</b> 5.245 mi	<b>Page Total Mileage:</b> 5.245 mi	<b>1 of 1</b> TWN mileage: 0.0 to 5.245			

For More Information Contact - Vermont Agency of Transportation, Policy, Planning and Intermodal Development Division - Mapping Section, 1 National Life Drive, Montpelier, VT 05633-5001 Telephone: 802-828-2600.