



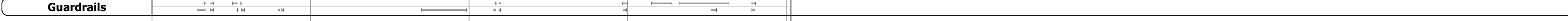
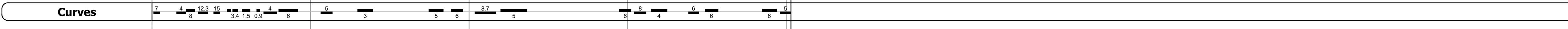
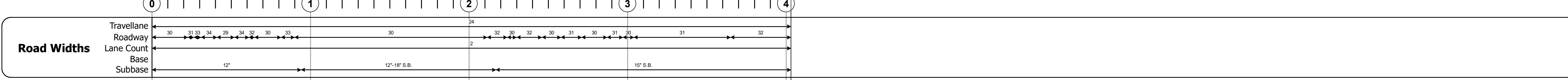
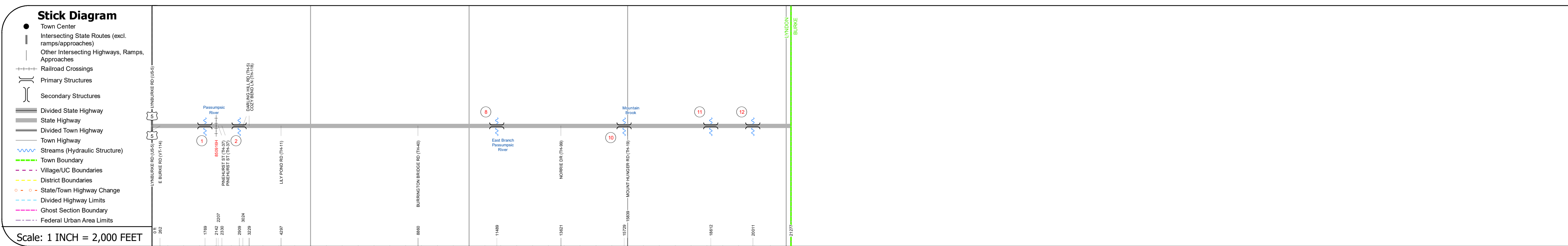
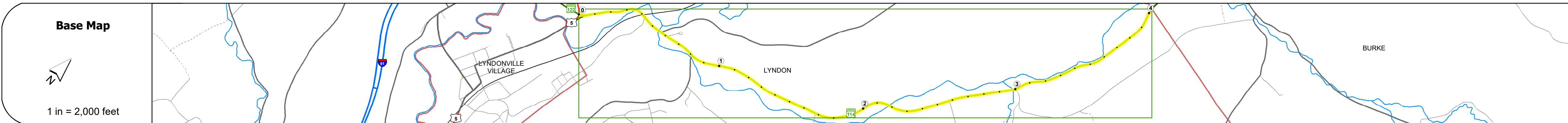
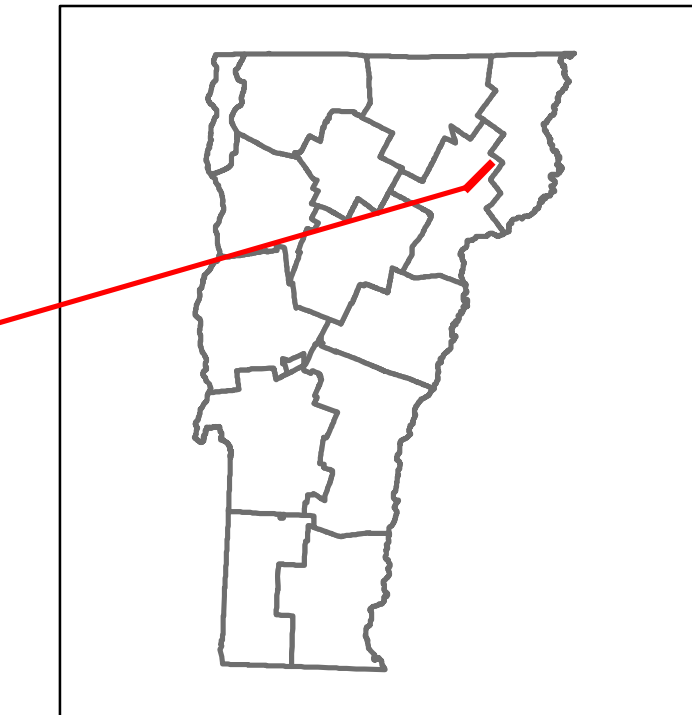


DISTRICT	TOWN	ROUTE
7	LYNDON	VT-114



Year	Section 1	Section 2	Section 3	Section 4
2020		4489		3441
2019		5300		4086
2018	5300		4800	3200
2017	5100		4600	3200
2016	4800		4400	3100

Year	Crash Locations
(Incomplete) 2021	HCL Section No. 755
2020	
2019	
2018	
2017	

STRUCTURE DESCRIPTIONS

Bridge 1:
Stringer/multi-beam or girder - 1987
Structure No. 200269000103072
Length: 178'
Width: 33.6'
Facility Carried: VT 00114 ML
Structure Type: 2 SP CONT CUR GIRDER
Features Intersected: PASSUMPSIC RIVER
Surface: Bituminous
Maintenance/Ownership: State

Bridge 2:
Stringer/multi-beam or girder - 2007
Structure No. 200269000203072
Length: 100'
Width: 33.4'
Facility Carried: VT 00114 ML
Structure Type: ROLLED BEAM
Features Intersected: PASSUMPSIC RIVER
Surface: Bituminous
Maintenance/Ownership: State

Bridge 8:
Stringer/multi-beam or girder - 2006
Structure No. 200269000803072
Length: 95'
Width: 31.0'
Facility Carried: VT 00114 ML
Structure Type: WELDED PLATE GIRDER
Features Intersected: E. BR. PASSUMPSIC RIVER
Surface: Bituminous
Maintenance/Ownership: State

Bridge 10:
Slab - 1928
Structure No. 300269001003071
Length: 19'
Width: 24.5'
Under Clearance: 7.5'
Facility Carried: VT114
Structure Type: CONCRETE SLAB
Features Intersected: MOUNTAIN BROOK
Surface: Bituminous
Maintenance: State

Bridge 11:
Slab - 1941
Structure No. 300269001103071
Length: 12'
Width: 32.4'
Under Clearance: 9.0'
Facility Carried: VT114
Structure Type: CONCRETE SLAB
Features Intersected: BROOK
Surface: Bituminous
Maintenance: State

Bridge 12:
Slab - 1941
Structure No. 300269001203071
Length: 12'
Width: 24.0'
Under Clearance: 7.0'
Facility Carried: VT114
Structure Type: CONCRETE SLAB
Features Intersected: BROOK
Surface: Bituminous
Maintenance: State

Historic Projects <ul style="list-style-type: none"> Unknown Retreatment Resurface Bituminous Mix Skinny Mix Bituminous Seal 	Functional Class <ul style="list-style-type: none"> 1 - Interstate System 2 - Other Freeways and Expressways 3 - Principal Arterial 4 - Minor Arterial 5 - Major Collector 6 - Minor Collector 	Curves <ul style="list-style-type: none"> Left Right 	Grades <ul style="list-style-type: none"> grade up grade down 	Traffic Counters <ul style="list-style-type: none"> Continuous (CTC) Weigh-In-Motion (WIM) Short-Term, Scheduled Short-Term, Unscheduled 	Crash Locations <ul style="list-style-type: none"> High Crash Locations (HCL's) 	Mileage by Functional Class By Sheet 0269 5 - Major collector 4.030	Mileage by Town By Sheet LYNDON - V114-0307 4.03 of 4.03	DISTRICT 7	TOWN LYNDON	Date: 11/18/21	ROUTE VT-114 ETE mileage: 0.0 to 4.03
Legend HCL No. 1-100 (1-10) 101-200 (11-20) 201-300 (21-30) 301-400 (31-40) 401-800 (41-113)						Page Total Mileage: 4.03 mi					