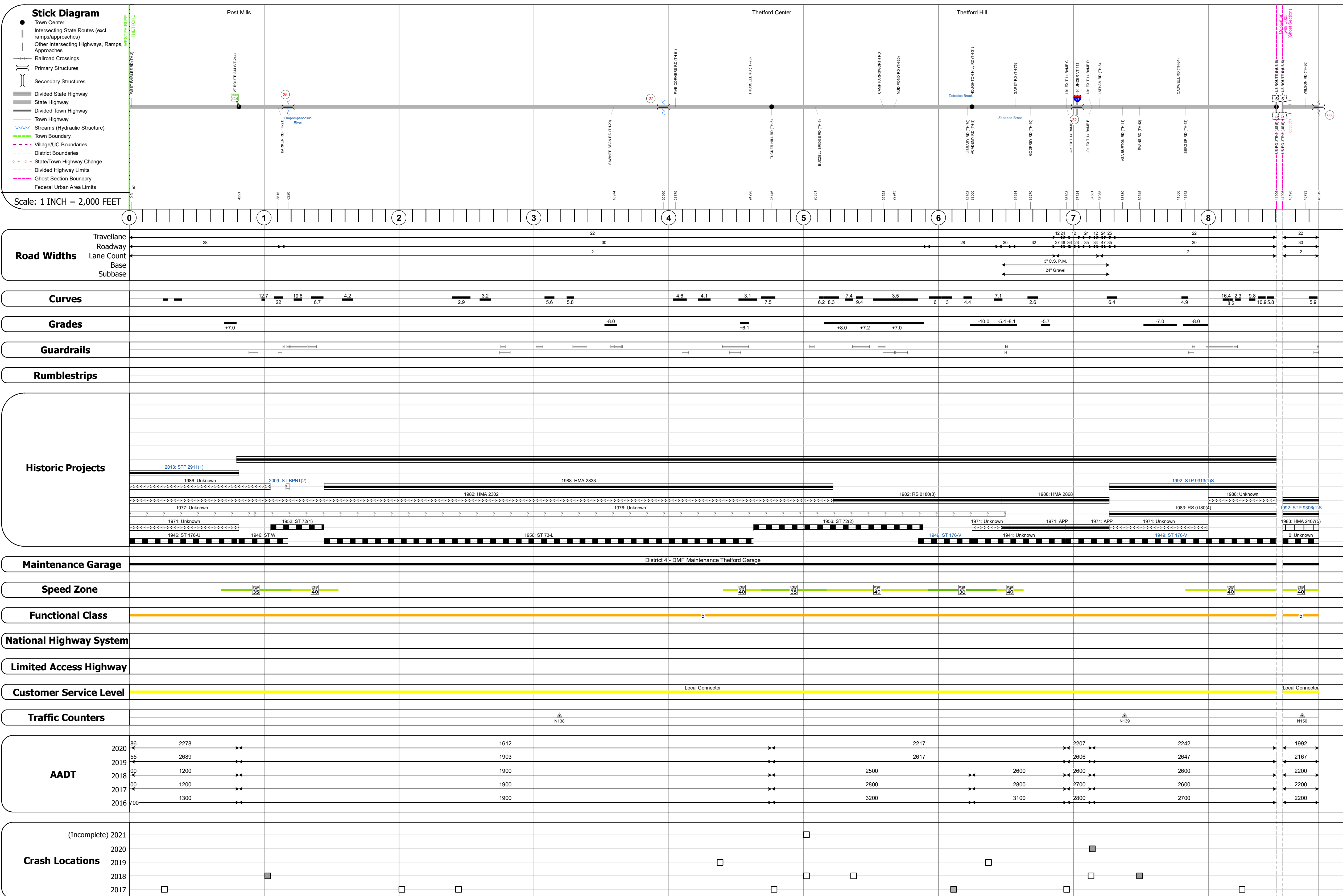
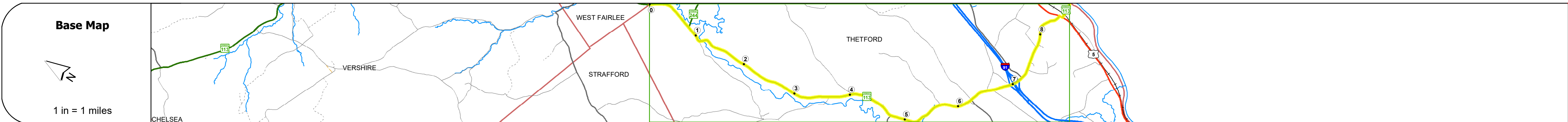
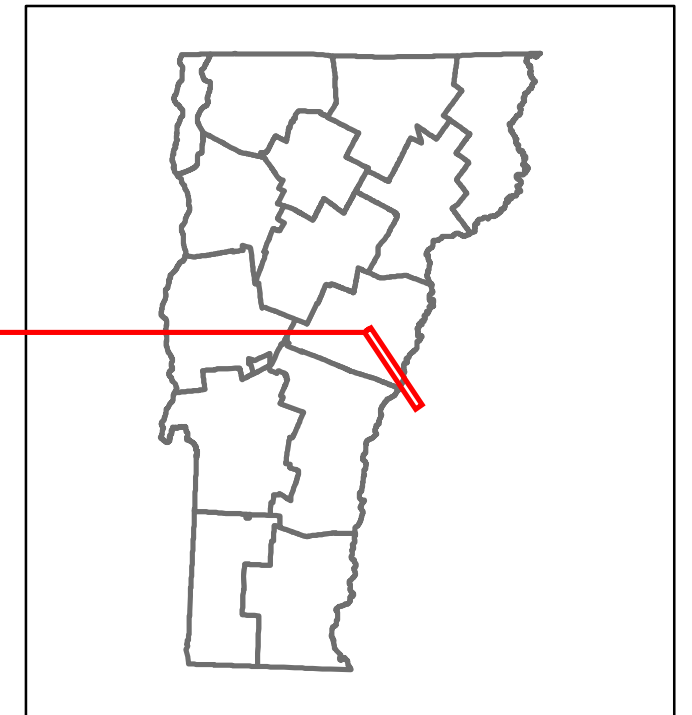


DISTRICT	TOWN	ROUTE
4	THETFORD	VT-113



### STRUCTURE DESCRIPTIONS

**Bridge 25:**  
Stringer/multi-beam or girder - 1952  
Structure No. 200180002509112  
Length: 79'  
Width: 30.1'  
Facility Carried: VT 00113 ML  
Structure Type: ROLLED BEAM  
Features Intersected: OMPOMPANOOSUC RIVER  
Surface: Bituminous  
Maintenance/Ownership: State

**Bridge 27:**  
Culvert - 1950  
Structure No. 300180002709111  
Length: 6'  
Under Clearance: 6.0'  
Facility Carried: VT 113  
Structure Type: ACGMPP  
Features Intersected: BROOK  
Maintenance: State

**Bridge 32:**  
Stringer/multi-beam or girder - 1970  
Structure No. 200180003209112  
Length: 204'  
Width: 55.3'  
Under Clearance: 16.42'  
Facility Carried: VT 00113 ML  
Structure Type: 2 SP WLD PLT GIRDER  
Features Intersected: 1 91 UNDER VT 113  
Surface: Bituminous  
Maintenance/Ownership: State

**Bridge B033:**  
Truss - thru - 1937  
Structure No. 200180B03309112  
Length: 471'  
Height: 14.5'  
Width: 21.0'  
Facility Carried: EAST THETFORD ROAD  
Structure Type: Unknown  
Features Intersected: CONNECTICUT RIVER  
2  
Surface: Bituminous  
Maintenance/Ownership: State

<p><b>Historic Projects</b></p> <ul style="list-style-type: none"> <li>Unknown</li> <li>Bituminous Concrete</li> <li>Retreatment</li> <li>Resurface</li> <li>Bituminous Mix</li> <li>Skinny Mix</li> <li>Bituminous Seal</li> </ul> <p>Indicated plans available - <a href="http://vtransmap01.ad.state.vt.us/tp/dpr/DWebstore/">http://vtransmap01.ad.state.vt.us/tp/dpr/DWebstore/</a></p>	<p><b>Functional Class</b></p> <ul style="list-style-type: none"> <li>1 - Interstate System</li> <li>2 - Other Freeways and Expressways</li> <li>3 - Principal Arterial</li> <li>4 - Minor Arterial</li> <li>5 - Major Collector</li> <li>6 - Minor Collector</li> </ul> <p><b>Speed Zones</b></p> <p>15 20 25 30 35 40 45 50 55 60 65</p>	<p><b>Curves</b></p> <p>Left (degrees) Right</p> <p><b>Grades</b></p> <p>Special grade up Special grade down</p> <p><b>Road Widths</b></p> <p>(ft)</p>	<p><b>Traffic Counters</b></p> <p>Continuous (CTC)</p> <p>Weigh-In-Motion (WIM)</p> <p>Short-Term, Scheduled</p> <p>Short-Term, Unscheduled</p> <p>(counter ID)</p> <p><b>AADT</b></p> <p>(AADT)</p>	<p><b>Crash Locations</b></p> <p>High Crash Locations (HCL's)</p> <p>HCL No. 201 - 300 (21 - 30)</p> <p>1 - 100 (1 - 10) 301 - 400 (31 - 40)</p> <p>101 - 200 (11 - 20) 401 - 800 (41 - 113)</p>	<p><b>Mileage by Functional Class By Sheet</b></p> <p>0180 5 - Major collector 8.773</p>	<p><b>Mileage by Town By Sheet</b></p> <p>THETFORD - V113-0911 Ghost Section - (US-5, MM 3.040 to 2.994) 8.773 of 8.773</p>	<p><b>DISTRICT</b></p> <p>4</p>	<p><b>TOWN</b></p> <p>THETFORD</p>	<p><b>Date:</b> 11/18/21</p>	<p><b>ROUTE</b></p> <p>VT-113</p> <p>ETE mileage: 14.019 to 22.792</p>
--	--	--	--	--	--	---	---------------------------------	------------------------------------	------------------------------	--