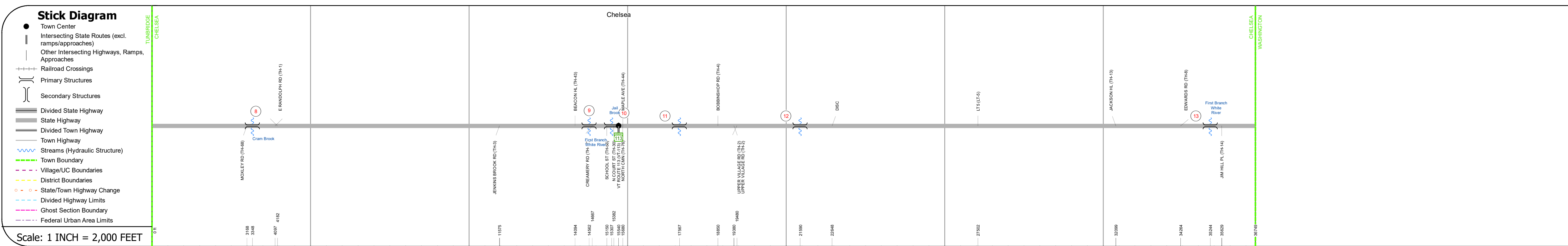
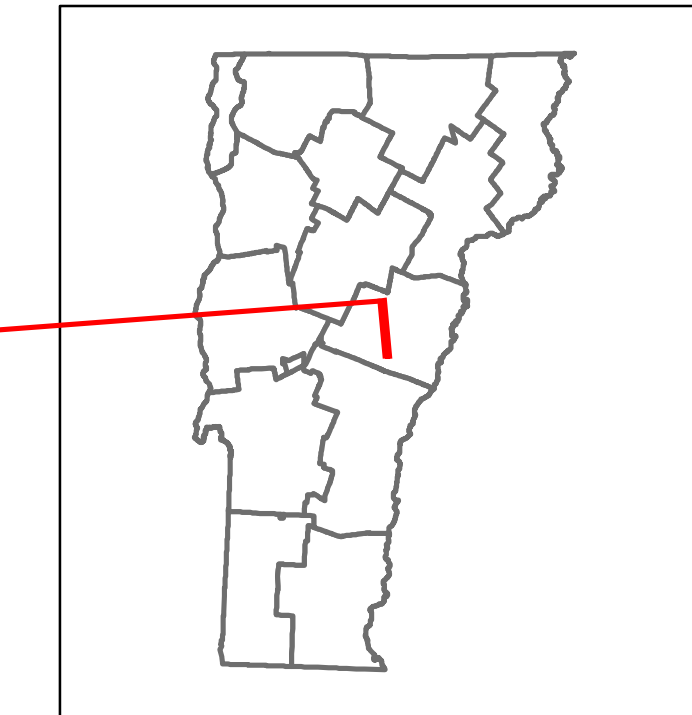
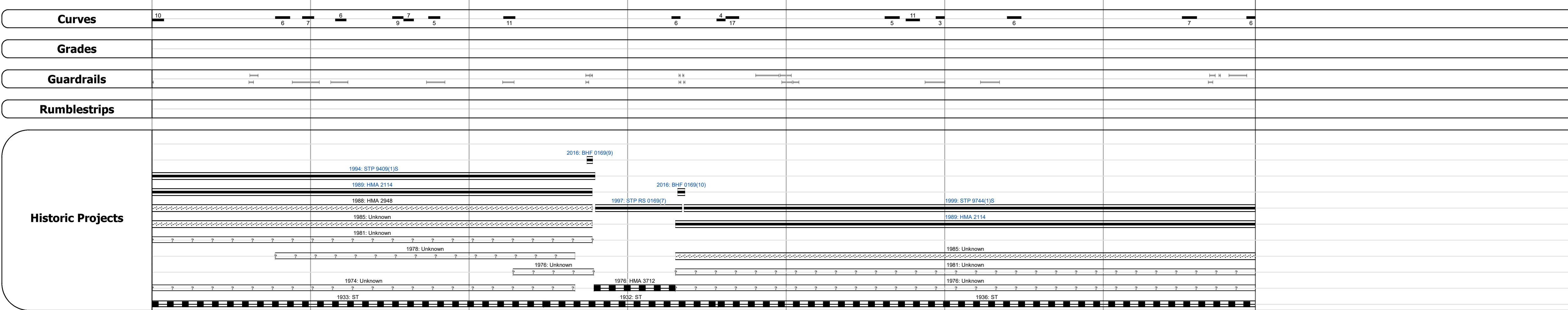


DISTRICT	TOWN	ROUTE
4	CHELSEA	VT-110



Road Widths	Travellane: 22, 23, 22, 25, 22, 24, 22, 24, 23, 22, 23, 24, 32, 30, 24, 25, 35, 32, 27, 28, 5, 31, 28, 27, 26, 27, 25, 27, 26, 25, 25, 26, 25
Curves	10, 6, 7, 9, 5, 11, 6, 4, 17, 5, 11, 3, 6, 7, 8
Grades	
Guardrails	
Rumblestrips	



Maintenance Garage	District 4 - DMF Maintenance Thetford Garage
Speed Zone	40, 45, 40
Functional Class	5
National Highway System	
Limited Access Highway	
Customer Service Level	Local Connector

Traffic Counters	N120, N202, N128
AAADT	2020: 4164, 1414, 1402, 998; 2019: 4916, 1670, 1655, 1178; 2018: 1300, 1700, 1700, 1200; 2017: 1300, 1700, 1700, 1200; 2016: 1300, 1600, 1800, 1200

Crash Locations	(Incomplete) 2021, 2020, 2019, 2018, 2017
------------------------	-------------------------------------------

STRUCTURE DESCRIPTIONS

Bridge 8:
Slab - 1932
Structure No. 200169000809042
Length: 23'
Width: 19.8'
Facility Carried: VT 00110 ML
Structure Type: CONCRETE SLAB
Features Intersected: CRANES BROOK
Surface: Bituminous
Maintenance/Ownership: State

Bridge 9:
Box beam or girders - single or spread - 2017
Structure No. 200169000509042
Length: 85'
Width: 33.6'
Facility Carried: VT 00110 ML
Structure Type: STEEL BOX GIRDER
Features Intersected: 1ST BRANCH WHITE R.
Maintenance/Ownership: State

Bridge 10:
Slab - 1941
Structure No. 300169001009041
Length: 19'
Width: 35.0'
Under Clearance: 6.0'
Facility Carried: VT110
Structure Type: CONCRETE SLAB
Features Intersected: JAIL BROOK
Surface: Bituminous
Maintenance: State

Bridge 11:
Box beam or girders - multiple - 1939
Structure No. 200169001109042
Length: 84'
Width: 33.6'
Facility Carried: VT 00110 ML
Structure Type: STEEL BOX GIRDER
Features Intersected: BROOK
Maintenance/Ownership: State

Bridge 12:
Stringer/multi-beam or girder - 1930
Structure No. 200169001209042
Length: 34'
Width: 19.8'
Facility Carried: VT 00110 ML
Structure Type: ROLLED BEAM
Features Intersected: 1ST BRANCH WHITE R.
Surface: Bituminous
Maintenance/Ownership: State

Bridge 13:
Tee Beam - 1934
Structure No. 200169001309042
Length: 30'
Width: 22.1'
Facility Carried: VT 00110 ML
Structure Type: CONCRETE T-BEAM
Features Intersected: 1ST BRANCH WHITE R.
Surface: Bituminous
Maintenance/Ownership: State

Historic Projects <ul style="list-style-type: none"> Unknown Retreatment Resurface Bituminous Mix Skippy Mix Bituminous Seal 	Functional Class <ul style="list-style-type: none"> 1 - Interstate System 2 - Other Freeways and Expressways 3 - Principal Arterial 4 - Minor Arterial 5 - Major Collector 6 - Minor Collector 	Curves <ul style="list-style-type: none"> Left (degrees) Right 	Grades <ul style="list-style-type: none"> percent grade up percent grade down 	Traffic Counters <ul style="list-style-type: none"> Continuous (CTC) Weight-In-Motion (WIM) Short-Term, Scheduled Short-Term, Unscheduled 	Crash Locations <ul style="list-style-type: none"> High Crash Locations (HCL's) Sections (& Intersections) 1 - 100 (1 - 10) 101 - 200 (11 - 20) 201 - 300 (21 - 30) 301 - 400 (31 - 40) 401 - 800 (41 - 113) 	Mileage by Functional Class By Sheet 0169 5 - Major collector 6.960	Mileage by Town By Sheet CHELSEA - V110-0904 6.96 of 6.96	DISTRICT 4	TOWN CHELSEA	Date: 11/18/21	ROUTE VT-110 ETE mileage: 10.254 to 17.214
Legend Indicated plans available - http://vtransmap01.ad.state.vt.us/tp/dpr/DIwebstore/						Page Total Mileage: 6.96 mi	Page Total Mileage: 6.96 mi	1 of 1 TWN mileage: 0.0 to 6.96			