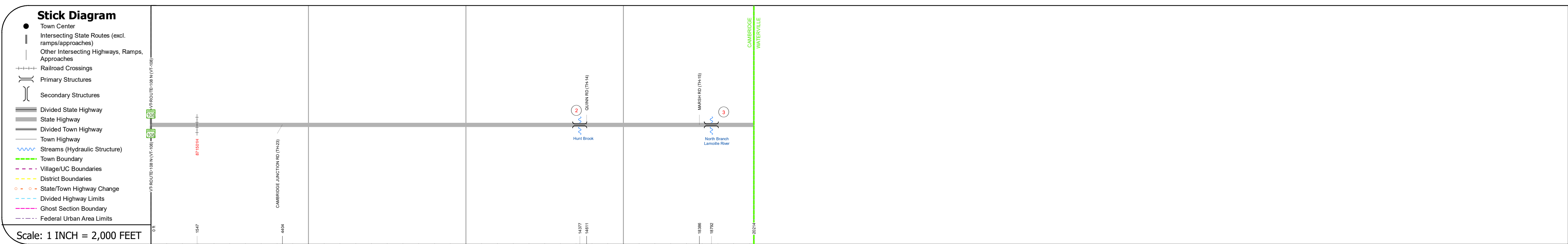
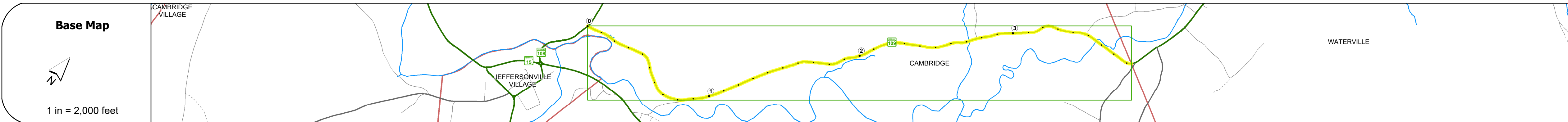
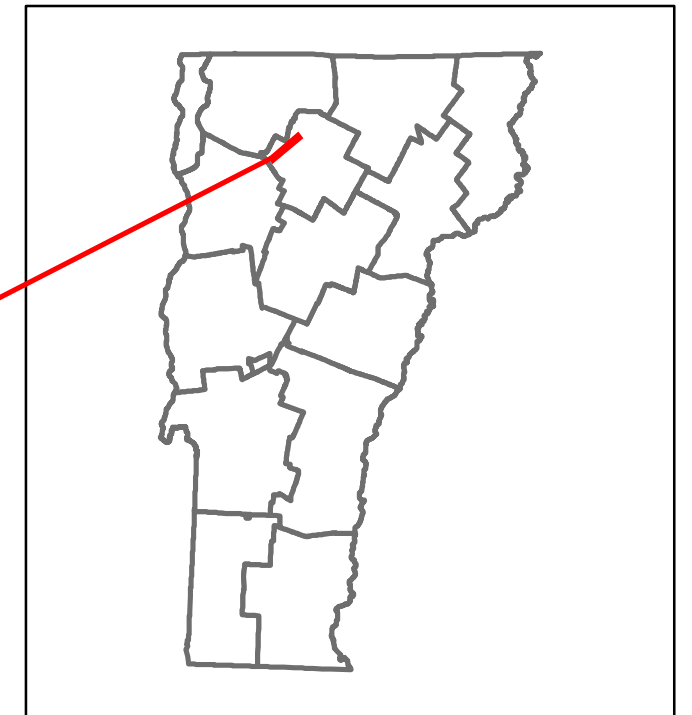


DISTRICT	TOWN	ROUTE
8	CAMBRIDGE	VT-109



Travellane	Roadway	Lane Count	Base	Subbase
27	26	27	26	27

Curves	Grades	Guardrails	Rumblestrips
13, 5, 8, 12, 5	-8.0, +7.0, -5.0, -5.0, +6.0, +9.0, -8.0, -6.0, -6.0, -8.0, +9.0		

Historic Projects
2006: STP 2216(1)S
1994: STP 830(1)S
1988: HMA 2966
1979: CIP 1014
1972: Unknown, 1971: Unknown, 1973: Unknown, 1971: Unknown
1950: SA, 1947: SA, 1946: SA, 1947: SA

Maintenance Garage
District 8 - DMF Maintenance Cambridge Garage

Speed Zone
40

Functional Class
5

National Highway System

Limited Access Highway

Customer Service Level
Local Connector

Traffic Counters
L118

AA DT	2020	2019	2018	2017	2016
	1232	1454	1500	1500	1400

Crash Locations	2021 (Incomplete)	2020	2019	2018	2017

STRUCTURE DESCRIPTIONS

Bridge 2:
Slab - 1935
Structure No. 300282000208021
Length: 23'
Width: 32.4'
Under Clearance: 7.0'
Facility Carried: VT 109
Structure Type: CONCRETE SLAB
Features Intersected: HUNT BROOK
Surface: Bituminous
Maintenance: State

Bridge 3:
Stringer/multi-beam or girder - 1934
Structure No. 200282000308022
Length: 74'
Width: 20.0'
Facility Carried: VT 00109 ML
Structure Type: ROLLED BEAM
Features Intersected: N. BRANCH LAMOILLE R
Surface: Bituminous
Maintenance/Ownership: State

Historic Projects <ul style="list-style-type: none"> Unknown Retreatment Resurface Bituminous Mix Skinny Mix Bituminous Seal 	Functional Class <ul style="list-style-type: none"> 1 - Interstate System 2 - Other Freeways and Expressways 3 - Principal Arterial 4 - Minor Arterial 5 - Major Collector 6 - Minor Collector 	Curves <ul style="list-style-type: none"> Left (clockwise) Right (counter-clockwise) 	Grades <ul style="list-style-type: none"> Special grade up Special grade down 	Traffic Counters <ul style="list-style-type: none"> Continuous (CTC) Weight-In-Motion (WIM) Short-Term, Scheduled Short-Term, Unscheduled 	Crash Locations <ul style="list-style-type: none"> High Crash Locations (HCL's) Sections (& Intersections) 	Mileage by Functional Class By Sheet 0282 5 - Major collector 3.828	Mileage by Town By Sheet CAMBRIDGE - V109-0802 3.828 of 3.828	DISTRICT 8	TOWN CAMBRIDGE	Date: 11/18/21	ROUTE VT-109
Page Total Mileage: 3.828 mi								1 of 1 TWN mileage: 0.0 to 3.828	ETE mileage: 0.0 to 3.828		