

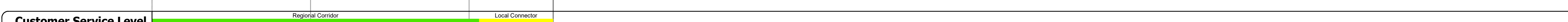










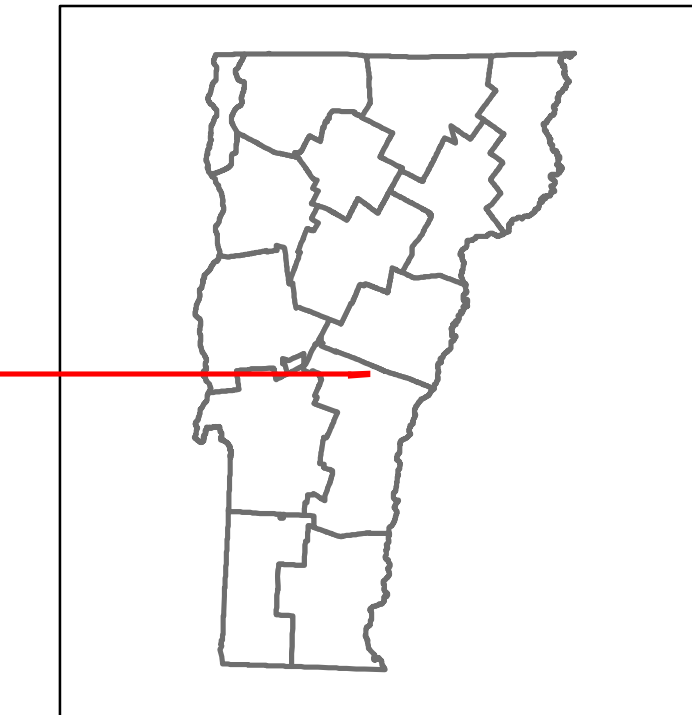


DISTRICT	TOWN	ROUTE
4	ROYALTON	VT-107



## STRUCTURE DESCRIPTIONS

**Bridge 18:**  
Culvert - 1956  
Structure No. 300221001814161  
Length: 7'  
Under Clearance: 7.0'  
Facility Carried: VT107  
Structure Type: ACCGMPP  
Features Intersected: BROOK  
Maintenance: State

**Bridge 20:**  
Culvert - 1969  
Structure No. 300221002014161  
Length: 6'  
Under Clearance: 6.0'  
Facility Carried: VT107  
Structure Type: ACCGMPP  
Features Intersected: BROOK  
Maintenance: State

**Bridge 20A:**  
Stringer/multi-beam or girder - 1968  
Structure No. 200089026514162  
Length: 917'  
Facility Carried: 189 ML  
Structure Type: 6 SPAN CONT GIRDER  
Features Intersected: 189 OVER VT.107

**Bridge 20B:**  
Stringer/multi-beam or girder - 1968  
Structure No. 200089026614162  
Length: 917'  
Facility Carried: 189 ML  
Structure Type: 6 SPAN CONT GIRDER  
Features Intersected: 189 OVER VT.107

**Bridge 21:**  
Stringer/multi-beam or girder - 1937  
Structure No. 200150002114162  
Length: 148'  
Width: 30.0'  
Facility Carried: VT 00107 ML  
Structure Type: 3 SPAN ROLLED BEAM  
Features Intersected: 2ND BRANCH WHITE R.  
Surface: Bituminous  
Maintenance/Ownership: State

<b>Historic Projects</b> Unknown, Retreatment, Resurface, Bituminous Mix, Bituminous Seal, Surface Treated Gravel, Plant Mix, Reclaimed Base and Bituminous Concrete	<b>Functional Class</b> 1- Interstate System, 2- Other Freeways and Expressways, 3- Principal Arterial, 4- Minor Arterial, 5- Major Collector, 6- Minor Collector	<b>Curves</b> Left, Right, Grades, grade up, grade down	<b>Traffic Counters</b> Continuous (CTC), Weigh-In-Motion (WIM), Short-Term, Scheduled, Short-Term, Unscheduled	<b>Crash Locations</b> Legend, High Crash Locations (HCL's) Sections (& Intersections)	<b>Mileage by Functional Class By Sheet</b> 022 4 - Minor Arterial 1.957 0150 5 - Major Collector 0.573		<b>Mileage by Town By Sheet</b> ROYALTON - V107-1416 2.53 of 2.53		<b>DISTRICT</b> 4	<b>TOWN</b> ROYALTON	<b>Date:</b> 11/18/21	<b>ROUTE</b> VT-107 ETE mileage: 10.952 to 13.482
					Page Total Mileage: 2.53 mi		Page Total Mileage: 2.53 mi					