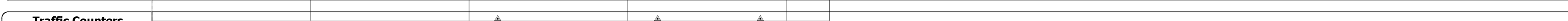




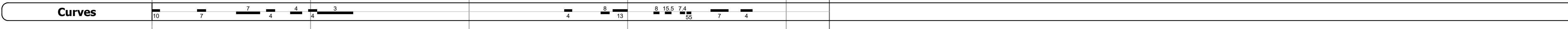
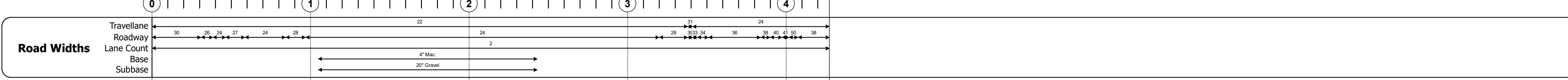
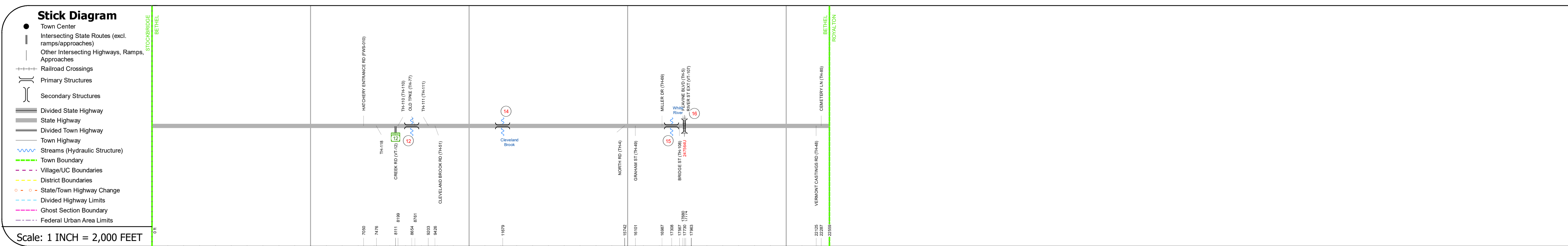
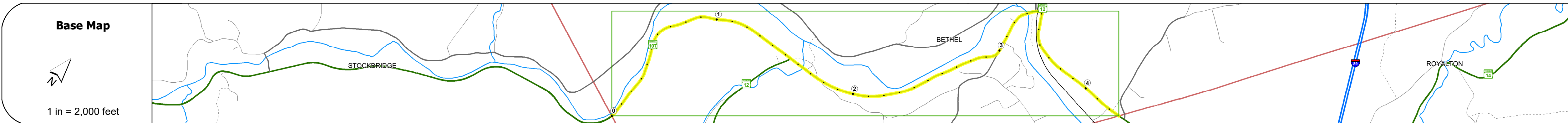
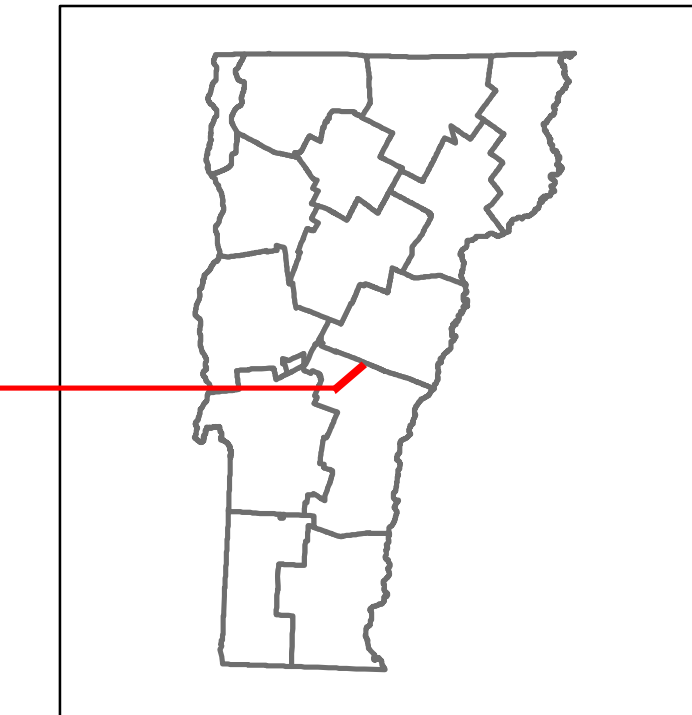



DISTRICT	TOWN	ROUTE
4	BETHEL	VT-107



Year	Station 0+00 to 1+00	Station 1+00 to 2+00	Station 2+00 to 3+00	Station 3+00 to 4+00
2020	3126	3601	6269	
2019	3691	4252	7401	
2018	3700	4200	7400	
2017	3700	4200	7400	
2016	3600	4200	7300	



STRUCTURE DESCRIPTIONS

Bridge 12:
Stringer/multi-beam or girder - 1959
Structure No. 200022001214042
Length: 168'
Width: 31.0'
Facility Carried: VT 00107 ML
Structure Type: 2 SPAN ROLLED BEAM
Features Intersected: LOCUST CREEK
Surface: Bituminous
Maintenance/Ownership: State

Bridge 14:
Culvert - 1959
Structure No. 300221001414041
Length: 12'
Under Clearance: 8.0'
Facility Carried: VT 107
Structure Type: CGMPPA
Features Intersected: CLEVELAND BROOK
Maintenance: State

Bridge 15:
Truss - thru - 2013
Structure No. 200022001514042
Length: 320'
Height: 16.5'
Width: 28.0'
Facility Carried: VT 00107 ML
Structure Type: STEEL THRU TRUSS
Features Intersected: WHITE RIVER
1
Surface: Bituminous
Maintenance/Ownership: State

Bridge 16:
Stringer/multi-beam or girder - 1940
Structure No. 200022001614042
Length: 41'
Facility Carried: RAILROAD
Structure Type: ROLLED BEAM
Features Intersected: N.E.C.R.R. OVER VT.107

Historic Projects <ul style="list-style-type: none"> Unknown Retreatment Resurface Bituminous Mix Skinny Mix Bituminous Seal 	Functional Class <ul style="list-style-type: none"> 1 - Interstate System 2 - Other Freeways and Expressways 3 - Principal Arterial 4 - Minor Arterial 5 - Major Collector 6 - Minor Collector 	Curves <ul style="list-style-type: none"> Left (degrees) Right (degrees) 	Grades <ul style="list-style-type: none"> Special grade up Special grade down 	Traffic Counters <ul style="list-style-type: none"> Continuous (CTC) Weight-In-Motion (WIM) Short-Term, Scheduled Short-Term, Unscheduled 	Crash Locations <ul style="list-style-type: none"> High Crash Locations (HCL's) Sections (& Intersections) 	Mileage by Functional Class By Sheet 022 4 - Minor Arterial 4.273	Mileage by Town By Sheet BETHEL - V107-1404 4.273 of 4.273	DISTRICT 4	TOWN BETHEL	Date: 11/18/21	ROUTE VT-107 ETE mileage: 6.679 to 10.952
Page Total Mileage: 4.273 mi							Page Total Mileage: 4.273 mi				