Route Log and Progress Chart

DRAFT

Please Note: Errors and Omissions May Exist.
Contact the VTrans Mapping Section with questions or concerns.

DISTRICT	TOWN	ROUTE
8	RICHFORD	VT-105A

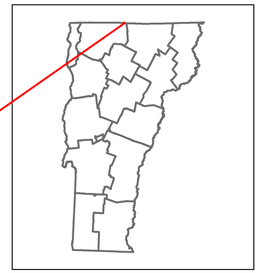

VERMONT 105A

Base Map

1 in = 500 feet



Stick Diagram

- Town Center
- Intersecting State Routes (excl. ramps/approaches)
- Other Intersecting Highways, Ramps, Approaches
- Railroad Crossings
- Primary Structures
- Secondary Structures
- Divided State Highway
- State Highway
- Divided Town Highway
- Town Highway
- Streams (Hydraulic Structure)
- Town Boundary
- Village/UC Boundaries
- District Boundaries
- State/Town Highway Change
- Divided Highway Limits
- Ghost Section Boundary
- Federal Urban Area Limits

Scale: 1 INCH = 2,000 FEET

Road Widths

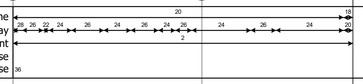

Curves

Grades

Guardrails

Rumblestrips

Historic Projects

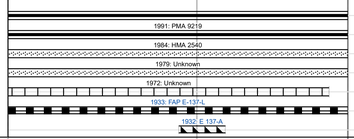

Maintenance Garage

District 8 - DMF Maintenance Enosburg Garage

Speed Zone

Functional Class

6

National Highway System

Limited Access Highway

Customer Service Level

Local Connector

Traffic Counters

AADT

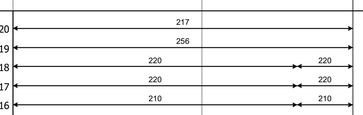

Crash Locations

(Incomplete) 2021
2020
2019
2018
2017

STRUCTURE DESCRIPTIONS

Bridge 1:
Stringer/multi-beam or girder - 1916
Structure No. 200611000106111
Length: 43'
Facility Carried: RAILROAD
Structure Type: RIVETED 2 GIRDER
Features Intersected: MAINE/MONTRL/ATLANTIC RR

Bridge 2:
Tee Beam - 1930
Structure No. 200611000206111
Length: 86'
Width: 20.9'
Facility Carried: VT 0105A ALT
Structure Type: CONCRETE T-BEAM
Features Intersected: LUCAS BROOK
Surface: Bituminous
Maintenance/Ownership: State

Bridge 3:
Truss - thru - 1929
Structure No. 200611000306111
Length: 205'
Height: 15.0'
Width: 20.9'
Facility Carried: VT 0105A ALT
Structure Type: STEEL THRU TRUSS
Features Intersected: MISSISQUOI RIVER
1
Surface: Concrete
Maintenance/Ownership: State

Historic Projects: Unknown; Retreatment; Resurface; Bituminous Mix; Skinny Mix; Bituminous Seal; Bituminous Concrete; Bituminous Macadam; Cold Plane and Bituminous Concrete; Concrete; Gravel; Surface Treated Gravel; Plant Mix; Reclaimed Base and Bituminous Concrete

Indicated plans available - http://vtransmap01.aot.state.vt.us/rp/dpr/DIwebstore/

Functional Class: 1 - Interstate System; 2 - Other Freeways and Expressways; 3 - Principal Arterial; 4 - Minor Arterial; 5 - Major Collector; 6 - Minor Collector

Speed Zones: SPEED LIMIT 25; SPEED LIMIT 30; SPEED LIMIT 35; SPEED LIMIT 40; SPEED LIMIT 45; SPEED LIMIT 50; SPEED LIMIT 55; SPEED LIMIT 60; SPEED LIMIT 65

Curves: (degrees) Left, Right

Grades: (percent) grade up, grade down

Road Widths: (ft)

Traffic Counters: Continuous (CTC); Weigh-In-Motion (WIM); Short-Term, Scheduled; Short-Term, Unscheduled; (counter ID); AADT (AADT)

Crash Locations

Legend

High Crash Locations (HCL's)
Sections (& Intersections)
HCL No.
1 - 100 (1 - 10)
101 - 200 (11 - 20)
201 - 300 (21 - 30)
301 - 400 (31 - 40)
401 - 800 (41 - 113)

Mileage by Functional Class By Sheet

0814	6 - Minor Collector	1.799

Page Total Mileage: 1.799 mi

Mileage by Town By Sheet

RICHFORD - V105A0611		1.799 of 1.799

Page Total Mileage: 1.799 mi

DISTRICT	TOWN	Date: 11/18/21	ROUTE
8	RICHFORD	1 of 1 TWN mileage: 0.0 to 1.799	VT-105A ETE mileage: 0.0 to 1.799

For More Information Contact - Vermont Agency of Transportation, Policy, Planning and Intermodal Development Division - Mapping Section, 1 National Life Drive, Montpelier, VT 05633-5001 Telephone: 802-828-2600.