

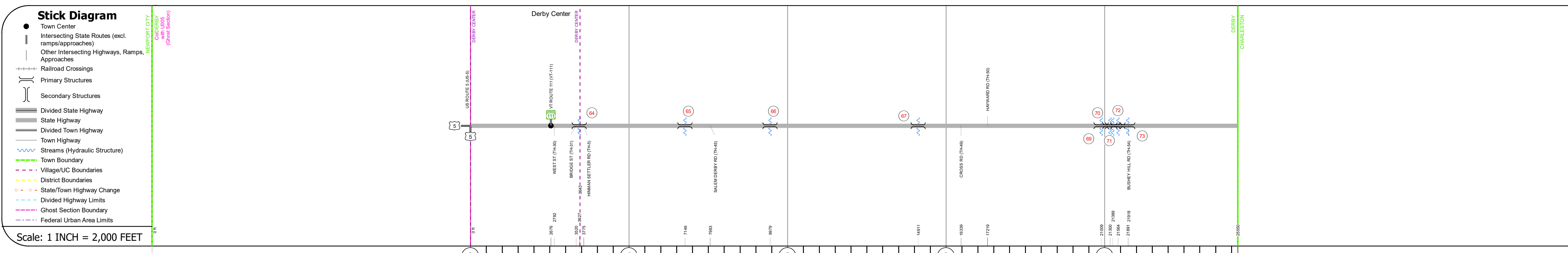
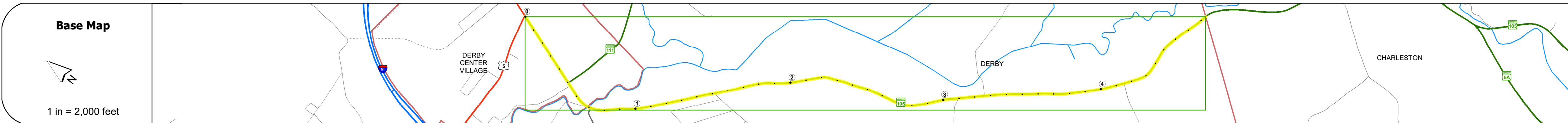
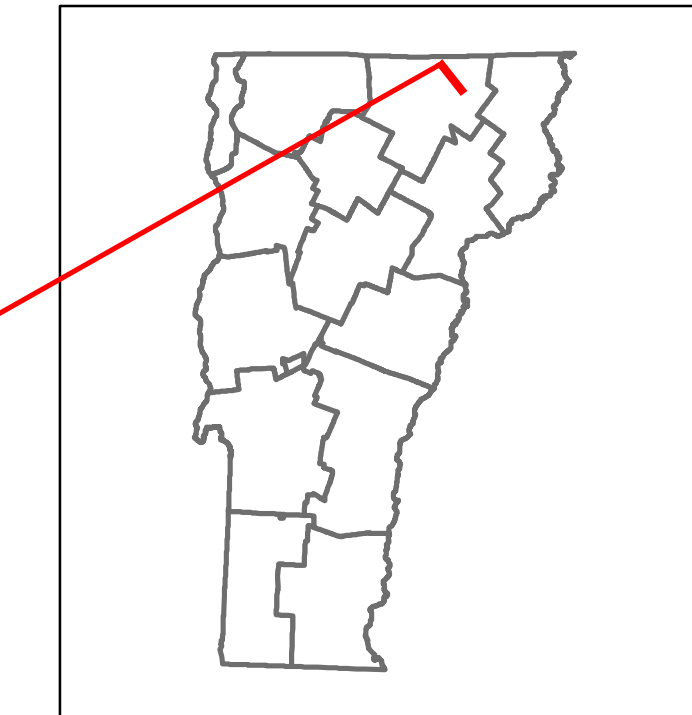


Route Log and Progress Chart

DRAFT

Please Note: Errors and Omissions May Exist.
Contact the VTrans Mapping Section with questions or concerns.

DISTRICT	TOWN	ROUTE
9	DERBY	VT-105



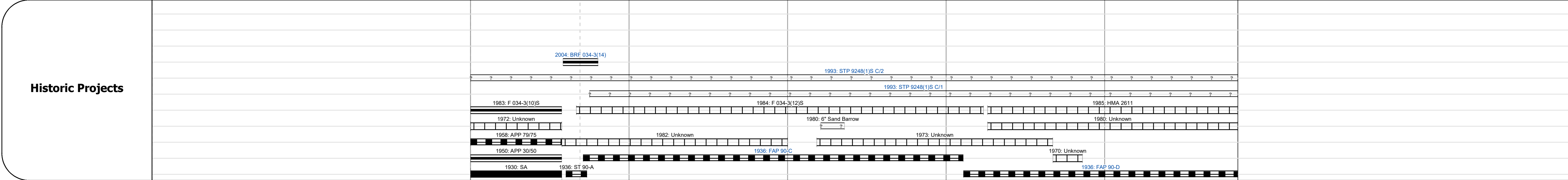
Road Widths	Travellane	Roadway	Lane Count	Base	Subbase
	32	31	26	34	23

Curves	5.5	3	8	6	3	5	5	8	5
--------	-----	---	---	---	---	---	---	---	---

Grades	-11.3	+8.0A	+4.3A	-3.2A
--------	-------	-------	-------	-------

Guardrails	
------------	--

Rumblestrips	
--------------	--



Maintenance Garage	District 9 - DMF Maintenance Derby Garage
--------------------	---

Speed Zone	35
------------	----

Functional Class	4
------------------	---


National Highway System	
-------------------------	--

Limited Access Highway	
------------------------	--

Customer Service Level	Regional Corridor
------------------------	-------------------

Traffic Counters	P141, P166, P117
------------------	------------------

AADT	2020	5163	3478	2111
	2019	6096	4106	2492
	2018	6100	4100	2500
	2017	6200	4100	2500
	2016	6400	4000	2600



STRUCTURE DESCRIPTIONS

- Bridge 64:** Stringer/multi-beam or girder - 2002
Structure No. 200034006410072
Length: 146'
Width: 35.7'
Facility Carried: VT 00105 ML
Structure Type: CURVED WLD PL GIRDER
Features Intersected: CLYDE RIVER
Surface: Bituminous
Maintenance/Ownership: State
- Bridge 65:** Culvert - 1936
Structure No. 300034006510071
Length: 8'
Under Clearance: 6.0'
Facility Carried: VT105
Structure Type: RC BOX W/ CGMPP
Features Intersected: BROOK
Maintenance: State
- Bridge 66:** Culvert - 1924
Structure No. 300034006610071
Length: 11'
Under Clearance: 4.0'
Facility Carried: VT105
Structure Type: RC BOX
Features Intersected: BROOK
Maintenance: State
- Bridge 67:** Slab - 1924
Structure No. 300034006710071
Length: 16'
Width: 30.6'
Under Clearance: 6.0'
Facility Carried: VT105
Structure Type: CONCRETE SLAB
Features Intersected: BROOK
Surface: Bituminous
Maintenance: State
- Bridge 69:** Culvert - 1927
Structure No. 300034006910071
Length: 14'
Under Clearance: 3.0'
Facility Carried: VT105
Structure Type: RC BOX
Features Intersected: BROOK
Maintenance: State
- Bridge 70:** Culvert - 1927
Structure No. 300034007010071
Length: 10'
Under Clearance: 2.0'
Facility Carried: VT105
Structure Type: RC BOX
Features Intersected: SWAMP
Maintenance: State
- Bridge 71:** Culvert - 1927
Structure No. 300034007110071
Length: 8'
Under Clearance: 2.0'
Facility Carried: VT105
Structure Type: RC BOX
Features Intersected: SWAMP
Maintenance: State
- Bridge 72:** Culvert - 1927
Structure No. 300034007210071
Length: 9'
Under Clearance: 2.0'
Facility Carried: VT105
Structure Type: RC BOX
Features Intersected: SWAMP
Maintenance: State
- Bridge 73:** Slab - 1927
Structure No. 300034007310071
Length: 13'
Width: 31.0'
Under Clearance: 3.0'
Facility Carried: VT105
Structure Type: CONCRETE SLAB
Features Intersected: BROOK
Surface: Bituminous
Maintenance: State

Historic Projects <ul style="list-style-type: none"> Unknown Retreatment Resurface Bituminous Mix Skinny Mix Bituminous Seal 	Functional Class <ul style="list-style-type: none"> 1 - Interstate System 2 - Other Freeways and Expressways 3 - Principal Arterial 4 - Minor Arterial 5 - Major Collector 6 - Minor Collector 	Curves <ul style="list-style-type: none"> Left Right 	Grades <ul style="list-style-type: none"> grade up grade down 	Traffic Counters <ul style="list-style-type: none"> Continuous (CTC) Weight-In-Motion (WIM) Short-Term, Scheduled Short-Term, Unscheduled 	Crash Locations <ul style="list-style-type: none"> High Crash Locations (HCL's) Sections (& Intersections) 1 - 100 (1 - 10) 101 - 200 (11 - 20) 201 - 300 (21 - 30) 301 - 400 (31 - 40) 401 - 800 (41 - 113) 	Mileage by Functional Class By Sheet 034-3 4 - Minor Arterial 4.839	Mileage by Town By Sheet DERBY - VT105-1007 Ghost Section - (US-5, MM 0.000 to 2.009) 4.839 of 4.839	DISTRICT 9	TOWN DERBY	Date: 11/18/21	ROUTE VT-105 ETE mileage: 57.671 to 62.51
1 of 1 TWN mileage: 0.0 to 4.839										Page Total Mileage: 4.839 mi	Page Total Mileage: 4.839 mi