

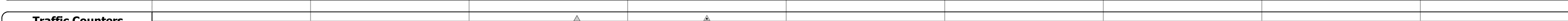


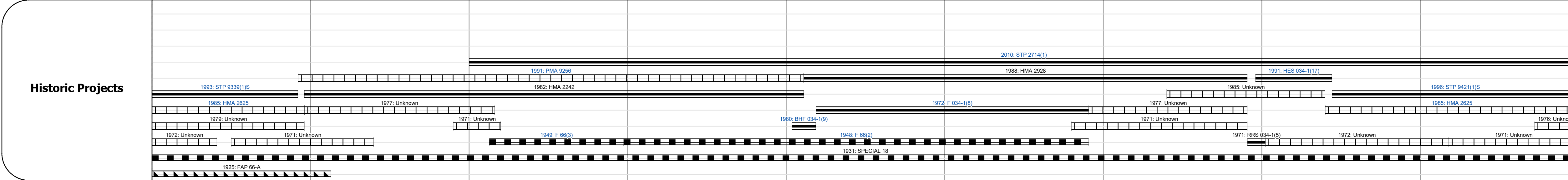

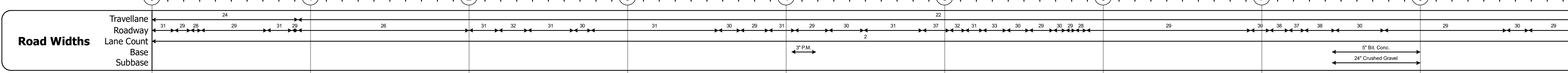
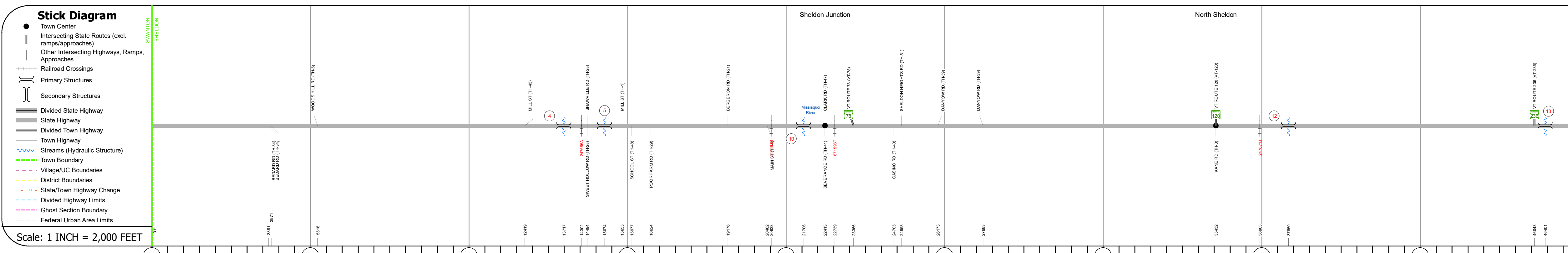
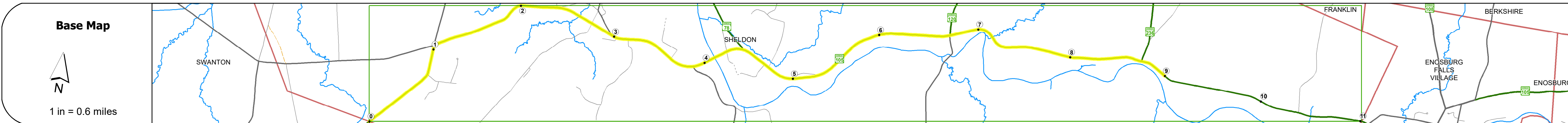
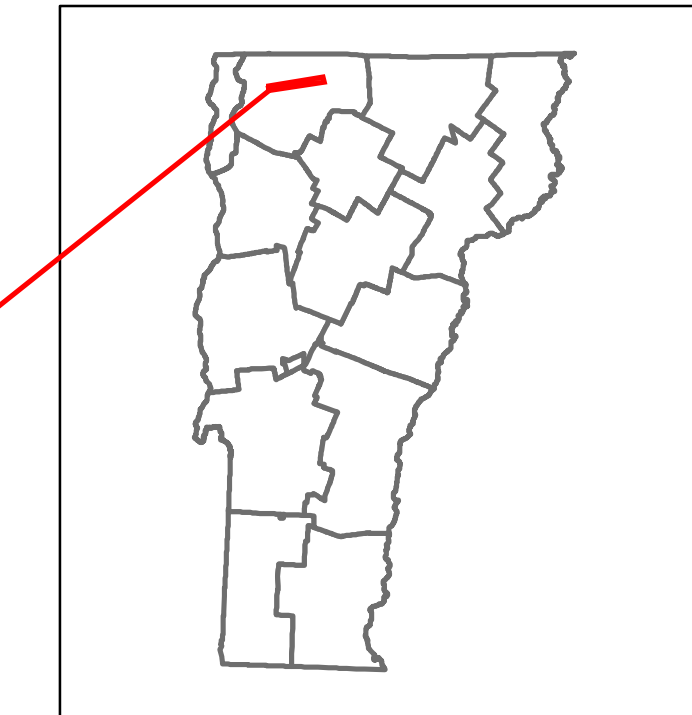


Route Log and Progress Chart


DRAFT

Please Note: Errors and Omissions May Exist.
Contact the VTrans Mapping Section with questions or concerns.

DISTRICT	TOWN	ROUTE
8	SHELDON	VT-105



Year	Section 1	Section 2	Section 3	Section 4	Section 5	Section 6	Section 7	Section 8	Section 9	Section 10
2020	4101	4842	6300	5200	5500	5500	6200	6200	5900	5069
2019	4800	4800	6300	5200	5500	5500	6200	6200	5985	5069
2018	4800	4800	6300	5200	5500	5500	6200	6200	5985	5069
2017	4800	4800	6300	5200	5500	5500	6200	6200	5985	5069
2016	4800	4800	6200	5300	5600	5500	6100	6100	5900	5400



STRUCTURE DESCRIPTIONS

- Bridge 4:** Culvert - 1947
Structure No. 30003400406141
Length: 12'
Under Clearance: 10.0'
Facility Carried: VT105
Structure Type: RC BOX
Features Intersected: BROOK
Maintenance: State
- Bridge 5:** Culvert - 1947
Structure No. 30003400506141
Length: 6'
Under Clearance: 6.0'
Facility Carried: VT105
Structure Type: ACCGMPP
Features Intersected: CATTLE PASS
Maintenance: State
- Bridge 10:** Girder and floorbeam system - 1947
Structure No. 200034001006142
Length: 605'
Width: 28.9'
Facility Carried: VT 00105 ML
Structure Type: 4 SP CONT 2 GIRDER
Features Intersected: MISSISSQUOI RIVER
Maintenance/Ownership: State
- Bridge 12:** Culvert - 1931
Structure No. 300034001206141
Length: 13'
Under Clearance: 7.0'
Facility Carried: VT105
Structure Type: RC BOX
Features Intersected: BROOK
Surface: Bituminous
Maintenance: State
- Bridge 13:** Culvert - 1924
Structure No. 300034001306141
Length: 6'
Under Clearance: 6.0'
Facility Carried: VT105
Structure Type: ACCGMPP
Features Intersected: BROOK
Surface: Bituminous
Maintenance: State

Historic Projects <ul style="list-style-type: none"> Unknown Bituminous Concrete Retreatment Resurface Bituminous Mix Skinny Mix Bituminous Seal 	Functional Class <ul style="list-style-type: none"> 1 - Interstate System 2 - Other Freeways and Expressways 3 - Principal Arterial 4 - Minor Arterial 5 - Major Collector 6 - Minor Collector 	Curves <ul style="list-style-type: none"> Left (degrees) Right (degrees) 	Grades <ul style="list-style-type: none"> grade up (percent) grade down (percent) 	Traffic Counters <ul style="list-style-type: none"> Continuous (CTC) Weight-In-Motion (WIM) Short-Term, Scheduled Short-Term, Unscheduled 	Crash Locations <ul style="list-style-type: none"> High Crash Locations (HCL's) Sections (& Intersections) HCL No. 1 - 100 (1 - 10) HCL No. 101 - 200 (11 - 20) HCL No. 201 - 300 (21 - 30) HCL No. 301 - 400 (31 - 40) HCL No. 401 - 800 (41 - 113) 	Mileage by Functional Class By Sheet 034-1 4 - Minor Arterial 9.000	Mileage by Town By Sheet SHELDON - V105-0614 9.0 of 11.015	DISTRICT 8	TOWN SHELDON	Date: 11/18/21	ROUTE VT-105 ETE mileage: 5.726 to 14.726		
Legend Speed Zones 25 30 35 40 45 50 55 60 65										Page Total Mileage: 9.000 mi	Page Total Mileage: 9.0 mi	1 of 2 TWN mileage: 0.0 to 9.0	