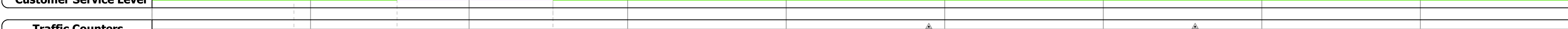






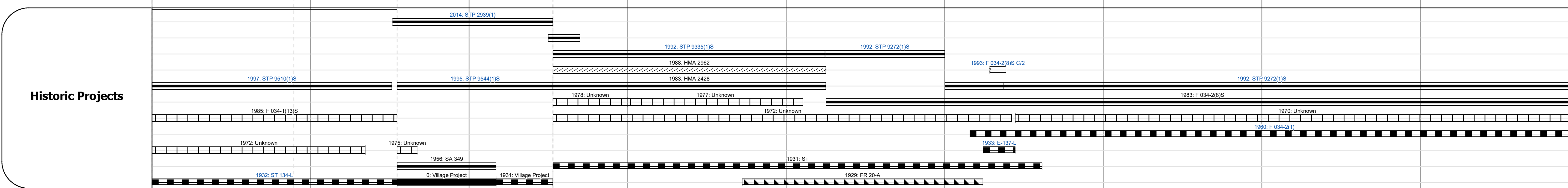
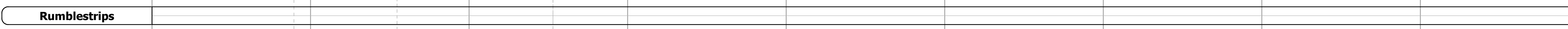

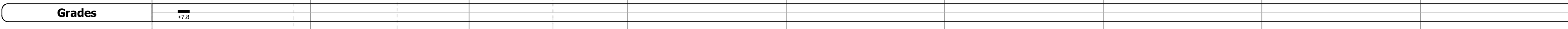
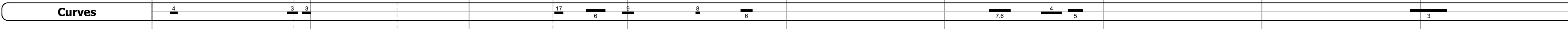
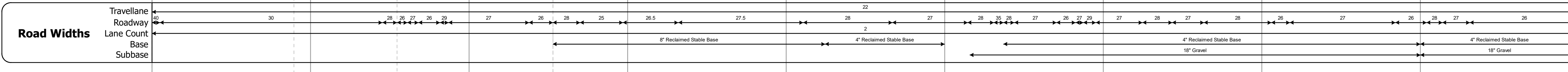

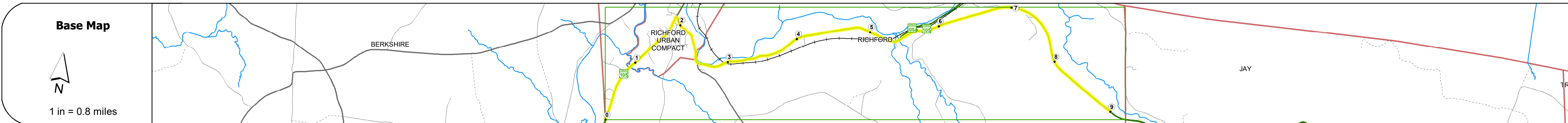
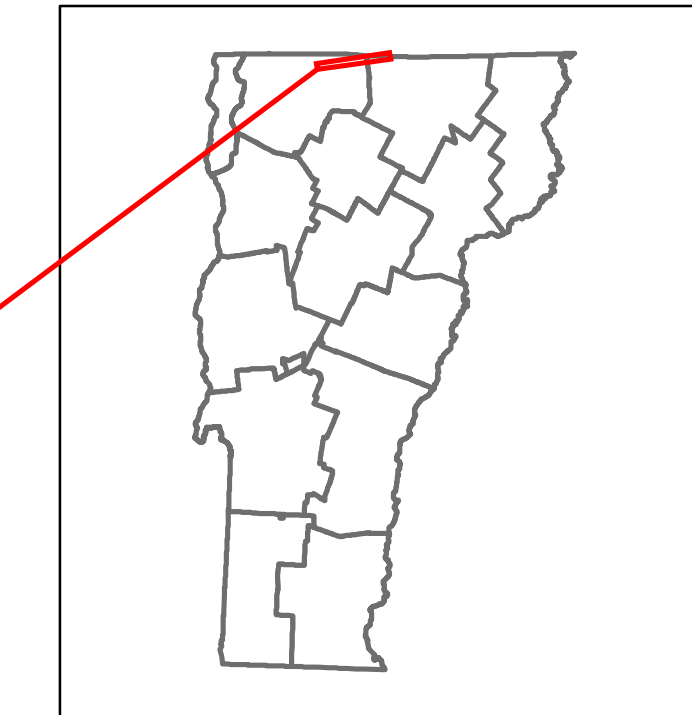



DISTRICT	TOWN	ROUTE
8	RICHFORD	VT-105



Year	0-1	1-2	2-3	3-4	4-5	5-6	6-7	7-8	8-9	9-10
2020	2512		3711	2058	1539		850			456
2019	2966		4381	2430	1817		1003			538
2018	3000		4400	2400	1800		1000			540
2017	3000		4400	2400	1800		1000			540
2016	2900		4300	2400	1800		990			530



STRUCTURE DESCRIPTIONS

Bridge 30:
Truss - thru - 1969
Structure No: 200034003006112
Length: 120'
Width: 24.0'
Facility Carried: VT 00105 ML
Structure Type: TEMP MABEY BRIDGE
Features Intersected: LOVELAND BROOK
Maintenance/Ownership: State

Bridge 31:
Culvert - 1967
Structure No: 300034003106111
Length: 6'
Under Clearance: 3.5'
Facility Carried: VT 105
Structure Type: ACC/MPPA
Features Intersected: BROOK
Maintenance: State

Bridge 32:
Stringer/multi-beam or girder - 1909
Structure No: 200034003206112
Length: 49'
Under Clearance: 14.5'
Facility Carried: RAILROAD
Structure Type: RIVETED 2 GIRDER
Features Intersected: MAINE/MONTRL/ATLANTIC RR

Bridge 36:
Tee Beam - 1930
Structure No: 200034003606112
Length: 42'
Width: 35.2'
Facility Carried: VT 00105 ML
Structure Type: CONCRETE T-BEAM
Features Intersected: STANHOPE BROOK
Surface: Bituminous
Maintenance/Ownership: State

Bridge 37:
Culvert - 1960
Structure No: 300034003706111
Length: 14'
Under Clearance: 9.0'
Facility Carried: VT 105
Structure Type: CG/MPPA
Features Intersected: MOUNTAIN BROOK
Maintenance: State

Historic Projects <ul style="list-style-type: none"> Unknown Retreatment Resurface Bituminous Mix Skiny Mix Bituminous Seal 	Functional Class <ul style="list-style-type: none"> 1 - Interstate System 2 - Other Freeways and Expressways 3 - Principal Arterial 4 - Minor Arterial 5 - Major Collector 6 - Minor Collector 	Curves <ul style="list-style-type: none"> Left (counter ID) Right 	Grades <ul style="list-style-type: none"> Special grade up Special grade down 	Traffic Counters <ul style="list-style-type: none"> Continuous (CTC) Weigh-In-Motion (WIM) Short-Term, Scheduled Short-Term, Unscheduled 	Crash Locations <ul style="list-style-type: none"> High Crash Locations (HCL's) Sections (& Intersections) HCL No. 1 - 100 (1 - 10) HCL No. 201 - 300 (21 - 30) HCL No. 401 - 400 (31 - 40) HCL No. 101 - 200 (11 - 20) HCL No. 401 - 800 (41 - 113) 	Mileage by Functional Class By Sheet 034-2 4 - Minor Arterial 7.097 034-1 4 - Minor Arterial 1.903	Mileage by Town By Sheet RICHFORD - V105-0611 9.0 of 9.23	DISTRICT 8	TOWN RICHFORD	Date: 11/18/21	ROUTE VT-105 ETE mileage: 25.608 to 34.608			
Legend Speed Zones 25 30 35 40 45 50 55 60 65								Page Total Mileage: 9.00 mi	Page Total Mileage: 9.0 mi	1 of 2 TWN mileage: 0.0 to 9.0	8	RICHFORD	1 of 2 TWN mileage: 0.0 to 9.0	ROUTE VT-105 ETE mileage: 25.608 to 34.608