

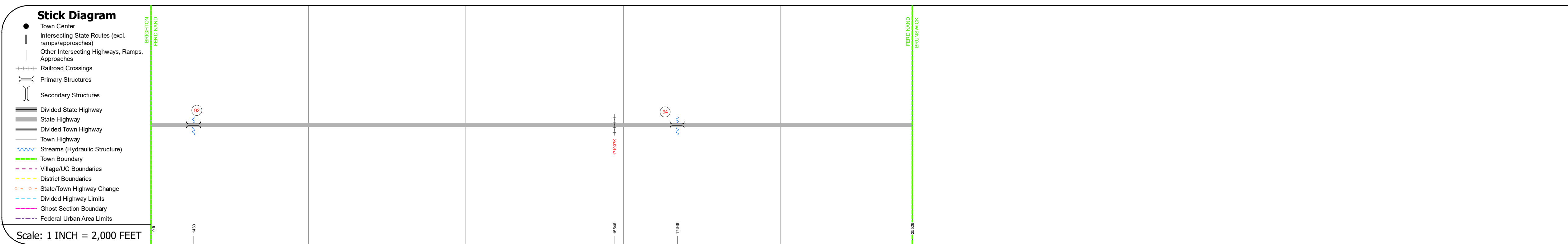
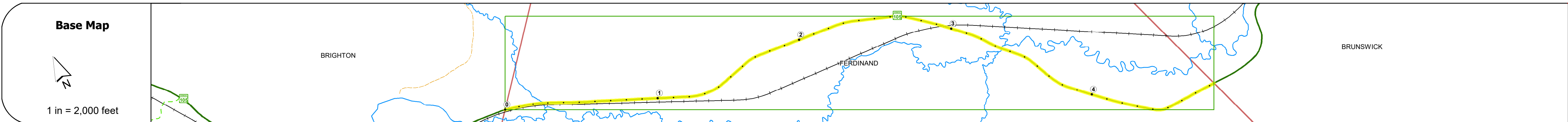
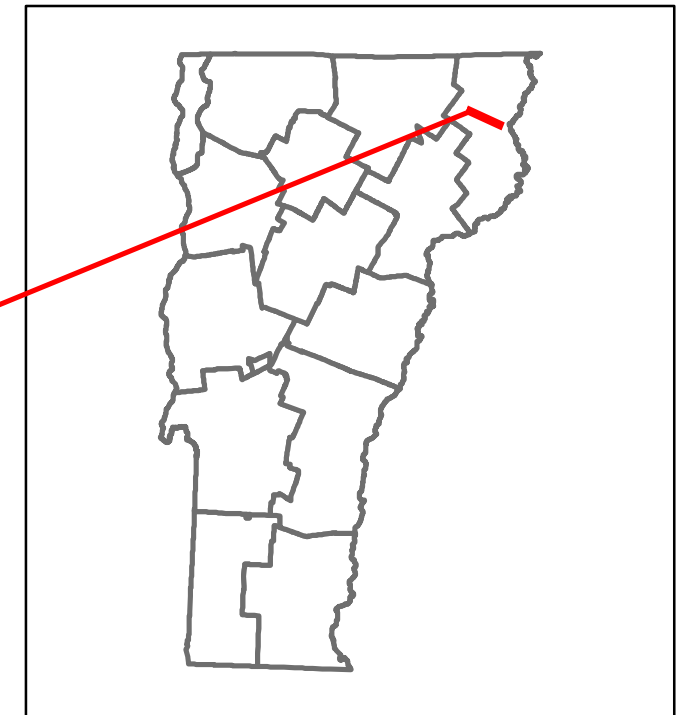


Route Log and Progress Chart

DRAFT

Please Note: Errors and Omissions May Exist.
Contact the VTrans Mapping Section with questions or concerns.

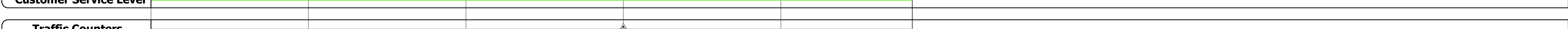






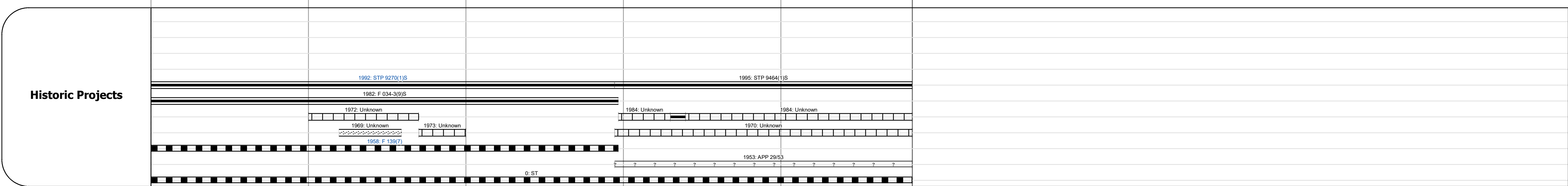
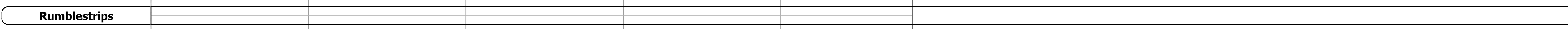


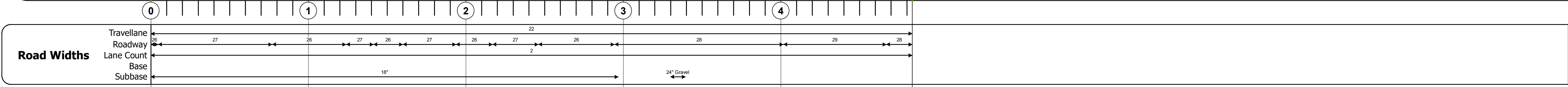
DISTRICT	TOWN	ROUTE
9	FERDINAND	VT-105



STRUCTURE DESCRIPTIONS

Bridge 92:
Culvert - 1958
Structure No. 300034009205091
Length: 15'
Under Clearance: 9.0'
Facility Carried: VT105
Structure Type: CGMPPA
Features Intersected: BROOK
Maintenance: State

Bridge 94:
Stringer/multi-beam or girder - 1979
Structure No. 200034009405092
Length: 44'
Width: 33.9'
Facility Carried: VT 00105 ML
Structure Type: ROLLED BEAM
Features Intersected: NULHEGAN RIVER
Surface: Bituminous
Maintenance/Ownership: State



Year	ADT
2020	596
2019	704
2018	700
2017	680
2016	660

Year	Crash Locations
(Incomplete) 2021	0
2020	0
2019	0
2018	0
2017	0

Historic Projects <ul style="list-style-type: none"> Unknown Bituminous Concrete Retreatment Resurface Bituminous Mix Skinny Mix Bituminous Seal 	Functional Class <ul style="list-style-type: none"> 1 - Interstate System 2 - Other Freeways and Expressways 3 - Principal Arterial 4 - Minor Arterial 5 - Major Collector 6 - Minor Collector 	Curves <ul style="list-style-type: none"> Left (degrees) Right (degrees) 	Grades <ul style="list-style-type: none"> grade up (percent) grade down (percent) 	Traffic Counters <ul style="list-style-type: none"> Continuous (CTC) Weigh-In-Motion (WIM) Short-Term, Scheduled Short-Term, Unscheduled 	Crash Locations <ul style="list-style-type: none"> High Crash Locations (HCL's) HCL No. 1-100 (1-10) HCL No. 101-200 (11-20) HCL No. 201-300 (21-30) HCL No. 301-400 (31-40) HCL No. 401-800 (41-113) 	Mileage by Functional Class By Sheet 034-3 4 - minor Arterial 4.834	Mileage by Town By Sheet FERDINAND - V105-0509 4.834 of 4.834	DISTRICT 9	TOWN FERDINAND	Date: 11/18/21	ROUTE VT-105 ETE mileage: 81.731 to 86.565
Page Total Mileage: 4.834 mi								Page Total Mileage: 4.834 mi	1 of 1 TWN mileage: 0.0 to 4.834	ROUTE VT-105	

For More Information Contact - Vermont Agency of Transportation, Policy, Planning and Intermodal Development Division - Mapping Section, 1 National Life Drive, Montpelier, VT 05633-5001 Telephone: 802-828-2600.