

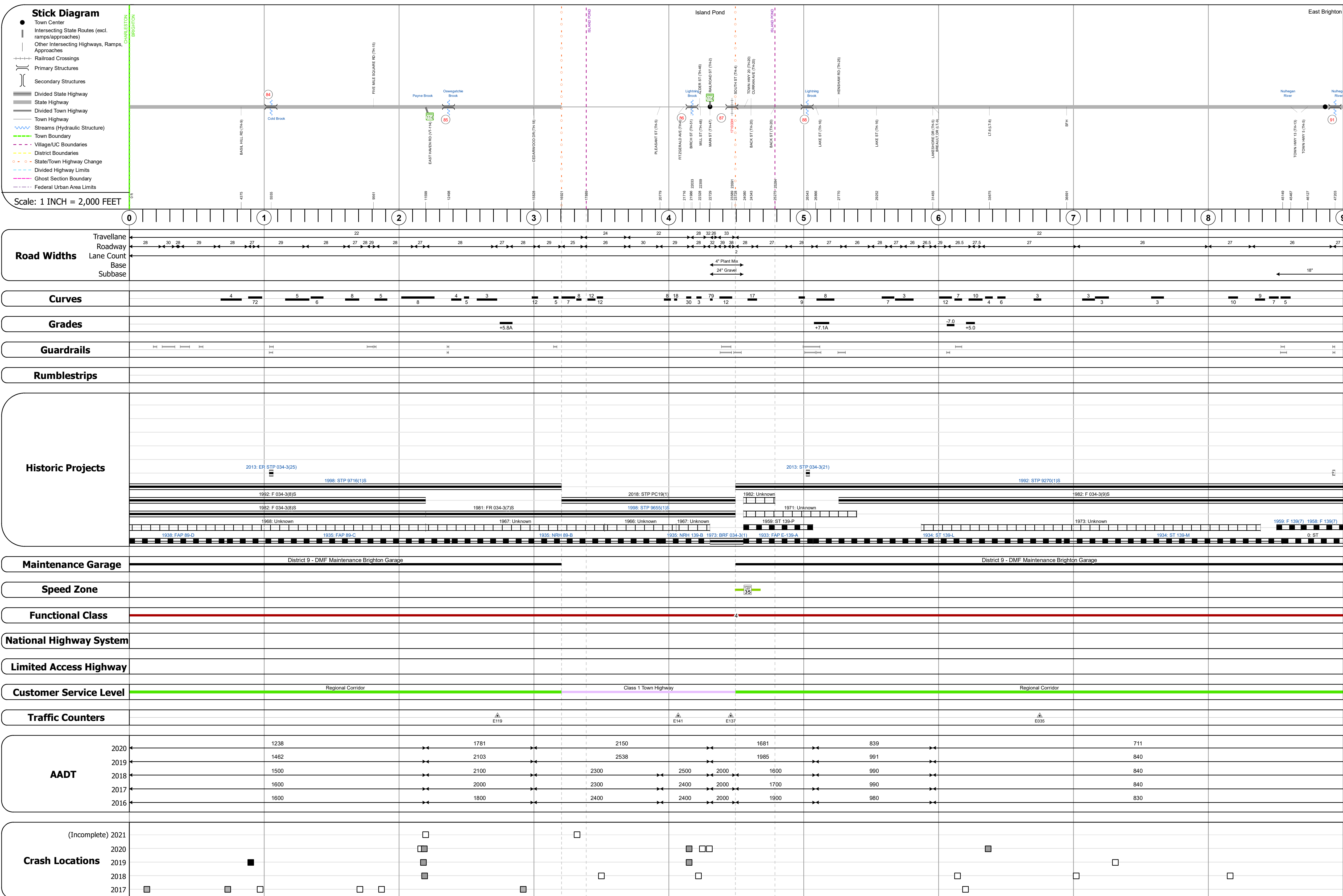
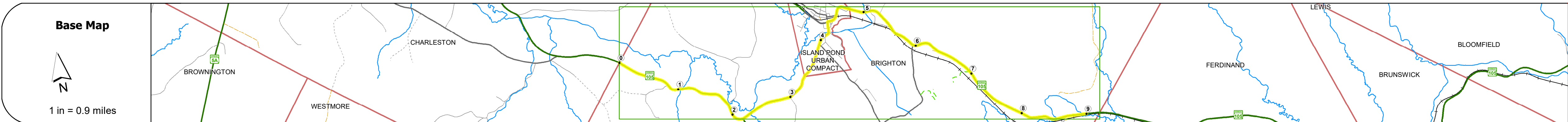
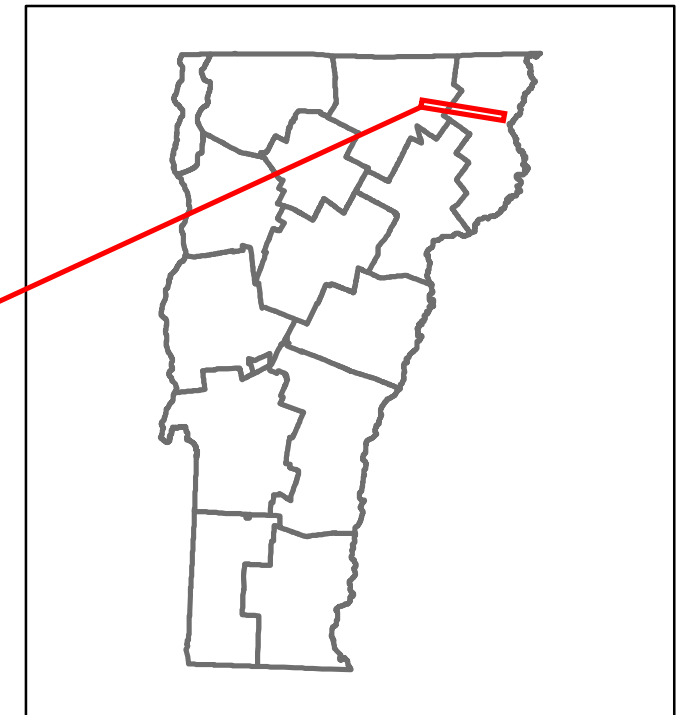


# Route Log and Progress Chart

**DRAFT**

Please Note: Errors and Omissions May Exist.  
Contact the VTrans Mapping Section with questions or concerns.

DISTRICT	TOWN	ROUTE
9	BRIGHTON	VT-105



### STRUCTURE DESCRIPTIONS

**Bridge 84:**  
Tee Beam - 2013  
Structure No. 200034008405042  
Length: 73'  
Width: 31.0'  
Facility Carried: VT 00105 ML  
Structure Type: PRESTRESS NEXT BEAM  
Features Intersected: COLD BROOK  
Surface: Bituminous  
Maintenance/Ownership: State

**Bridge 85:**  
Slab - 1920  
Structure No. 300034008505041  
Length: 14'  
Width: 30.0'  
Under Clearance: 5.0'  
Facility Carried: VT105  
Structure Type: CONCRETE SLAB  
Features Intersected: BROOK  
Surface: Bituminous  
Maintenance: State

**Bridge 86:**  
Slab - 1980  
Structure No. 300034008605041  
Length: 22'  
Width: 43.0'  
Under Clearance: 6.0'  
Facility Carried: VT105  
Structure Type: CONCRETE SLAB  
Features Intersected: CLYDE RIVER  
Surface: Bituminous  
Maintenance: State

**Bridge 87:**  
Frame - 1973  
Structure No. 200034008705042  
Length: 49'  
Width: 44.4'  
Under Clearance: 22.5'  
Facility Carried: VT 00105 ML  
Structure Type: CONCRETE FRAME  
Features Intersected: VT 105 OVER ST. L + A RR  
Surface: Bituminous  
Maintenance/Ownership: Town

**Bridge 88:**  
Culvert - 2012  
Structure No. 300034008805041  
Length: 16'  
Under Clearance: 7.0'  
Facility Carried: VT105  
Structure Type: SEGMENTAL RC BOX  
Features Intersected: BROOK  
Maintenance: State

**Bridge 91:**  
Culvert - 2012  
Structure No. 300034009105041  
Length: 16'  
Under Clearance: 7.0'  
Facility Carried: VT105  
Structure Type: SEGMENTAL RC BOX  
Features Intersected: NULHEGAN RIVER  
Maintenance: State

<b>Historic Projects</b> <ul style="list-style-type: none"> <li>Unknown</li> <li>Retreatment</li> <li>Resurface</li> <li>Bituminous Mix</li> <li>Skinny Mix</li> <li>Bituminous Seal</li> </ul>	<b>Functional Class</b> <ul style="list-style-type: none"> <li>1 - Interstate System</li> <li>2 - Other Freeways and Expressways</li> <li>3 - Principal Arterial</li> <li>4 - Minor Arterial</li> <li>5 - Major Collector</li> <li>6 - Minor Collector</li> </ul>	<b>Curves</b> <ul style="list-style-type: none"> <li>Left (degrees)</li> <li>Right</li> </ul>	<b>Grades</b> <ul style="list-style-type: none"> <li>grade up</li> <li>grade down</li> </ul>	<b>Traffic Counters</b> <ul style="list-style-type: none"> <li>Continuous (CTC)</li> <li>Weigh-In-Motion (WIM)</li> <li>Short-Term, Scheduled</li> <li>Short-Term, Unscheduled</li> </ul>	<b>Crash Locations</b> <ul style="list-style-type: none"> <li>High Crash Locations (HCL's)</li> <li>Sections (&amp; Intersections)</li> </ul>	<b>Mileage by Functional Class By Sheet</b> 034-3 4 - Minor Arterial 9.000	<b>Mileage by Town By Sheet</b> BRIGHTON - v105-0504 9.0 of 9.191	<b>DISTRICT</b> 9	<b>TOWN</b> BRIGHTON	<b>Date:</b> 11/18/21	<b>ROUTE</b> VT-105 ETE mileage: 72.54 to 81.54
<b>Legend</b> <b>Speed Zones</b> 15 20 25 30 35 40 45 50 55 60 65						<b>Page Total Mileage: 9.000 mi</b>		<b>Page Total Mileage: 9.0 mi</b>		<b>1 of 2</b> TWN mileage: 0.0 to 9.0	

For More Information Contact - Vermont Agency of Transportation, Policy, Planning and Intermodal Development Division - Mapping Section, 1 National Life Drive, Montpelier, VT 05633-5001 Telephone: 802-828-2600.