

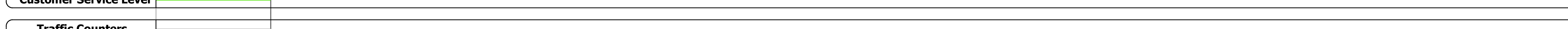
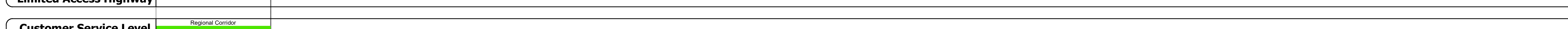





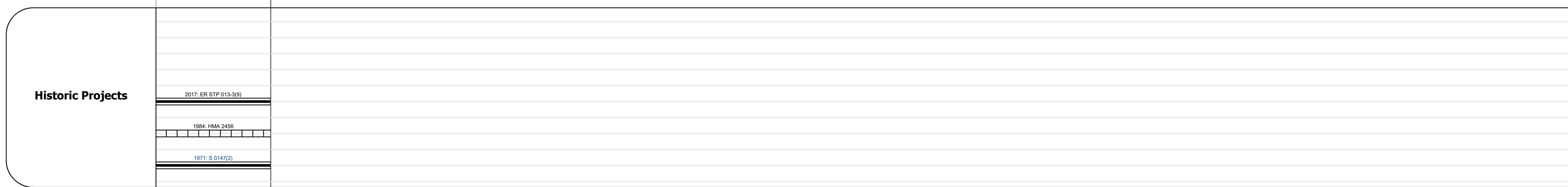
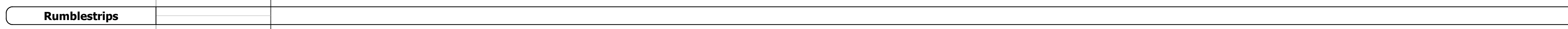




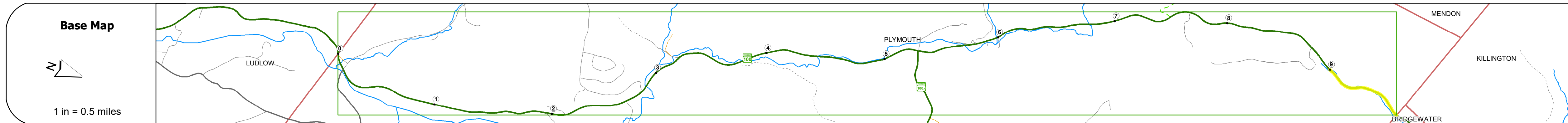
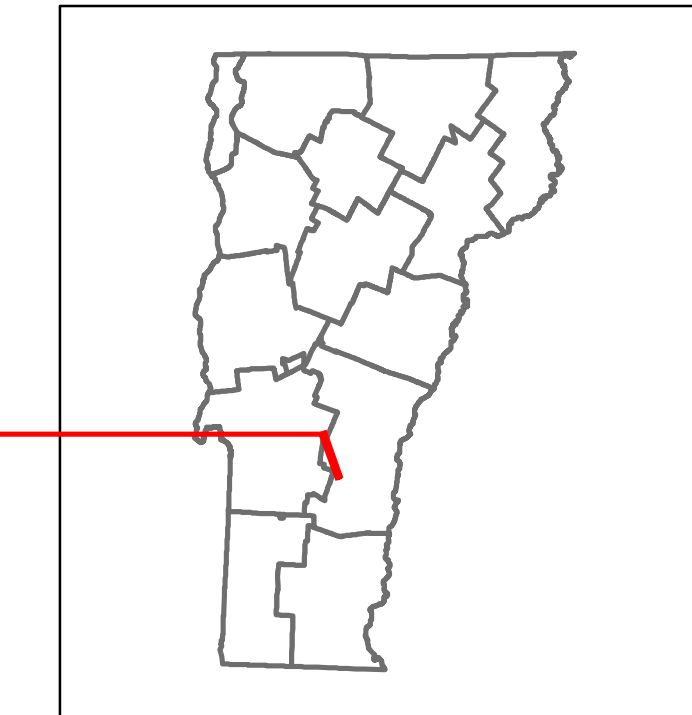


Route Log and Progress Chart

DRAFT

Please Note: Errors and Omissions May Exist.
Contact the VTrans Mapping Section with questions or concerns.

DISTRICT	TOWN	ROUTE
3	PLYMOUTH	VT-100



Year	ADT
2020	900
2019	1063
2018	1100
2017	1000
2016	990

Year	Crash Locations
(Incomplete) 2021	
2020	
2019	□ □
2018	
2017	□

STRUCTURE DESCRIPTIONS

Bridge 114:
Culvert - 1971
Structure No: 300013011414121
Length: 7'
Under Clearance: 7.0'
Facility Carried: VT100
Structure Type: CGMPP
Features Intersected: RESERVOIR BROOK
Maintenance: State

Bridge 115:
Culvert - 1971
Structure No: 300013011514121
Length: 8'
Under Clearance: 8.0'
Facility Carried: VT100
Structure Type: CGMPP
Features Intersected: RESERVOIR BROOK
Maintenance: State

Historic Projects Unknown, Retreatment, Resurface, Bituminous Mix, Bituminous Seal, Surface Treated Gravel, Cold Plane and Plant Mix, Reclaimed Base and Bituminous Concrete	Functional Class 1- Interstate System, 2- Other Freeways and Expressways, 3- Principal Arterial, 4- Minor Arterial, 5- Major Collector, 6- Minor Collector	Curves Left (degrees), Right (degrees), Grades (percent) grade up, Grades (percent) grade down	Traffic Counters Continuous (CTC), Weigh-In-Motion (WIM), Short-Term, Scheduled (counter ID), Short-Term, Unscheduled (counter ID)	Crash Locations High Crash Locations (HCL's) Sections (& Intersections) HCL No. 1-100 (1-10), 101-200 (11-20), 201-300 (21-30), 301-400 (31-40), 401-800 (41-113)	Mileage by Functional Class By Sheet 013-3 4 - Minor Arterial 0.726	Mileage by Town By Sheet PLYMOUTH - V100-1412 0.726 of 9.726	DISTRICT 3	TOWN PLYMOUTH	Date: 11/17/21	ROUTE VT-100 ETE mileage: 84.358 to 85.084
					Legend Road Widths (ft) 12.5, 30, 35, 40, 45, 50, 55, 60, 65	Page Total Mileage: 0.726 mi				