


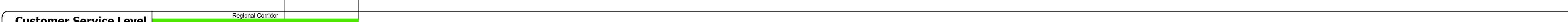










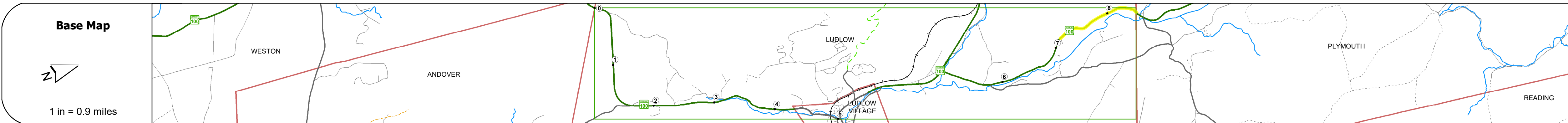
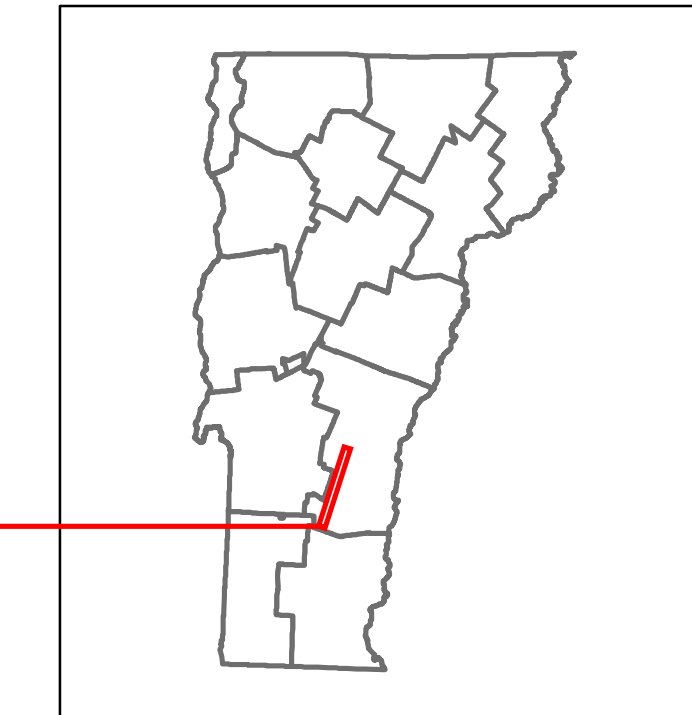


Route Log and Progress Chart

DRAFT

Please Note: Errors and Omissions May Exist.
Contact the VTrans Mapping Section with questions or concerns.

DISTRICT	TOWN	ROUTE
3	LUDLOW	VT-100



Year	ADT
2020	3278
2019	2269
2018	2300
2017	2300
2016	2200

Year	Crash Locations
(Incomplete) 2021	
2020	
2019	
2018	
2017	

STRUCTURE DESCRIPTIONS

<p>Bridge 102: Culvert - 1919 Structure No. 300013010214101 Length: 6' Under Clearance: 6.0' Facility Carried: VT100 Structure Type: ACCGMPP Features Intersected: BROOK Maintenance: State</p>

Historic Projects <ul style="list-style-type: none"> Unknown Bituminous Concrete Retreatment Resurface Bituminous Mix Skippy Mix Bituminous Seal Surface Treated Gravel Plant Mix Reclaimed Base and Bituminous Concrete Concrete Gravel 	Functional Class <ul style="list-style-type: none"> 1 - Interstate System 2 - Other Freeways and Expressways 3 - Principal Arterial 4 - Minor Arterial 5 - Major Collector 6 - Minor Collector 	Curves <ul style="list-style-type: none"> Left (degrees) Right (degrees) 	Grades <ul style="list-style-type: none"> Left (percent) grade up Right (percent) grade down 	Traffic Counters <ul style="list-style-type: none"> Continuous (CTC) Weight-In-Motion (WIM) Short-Term, Scheduled Short-Term, Unscheduled 	Crash Locations <ul style="list-style-type: none"> High Crash Locations (HCL's) HCL No. 1-100 (1-10) HCL No. 101-200 (11-20) HCL No. 201-300 (21-30) HCL No. 301-400 (31-40) HCL No. 401-800 (41-113) 	Mileage by Functional Class By Sheet 013-3 4 - Minor Arterial 1.304 Page Total Mileage: 1.304 mi	Mileage by Town By Sheet LUDLOW - V100-1410 1.304 of 8.47 Page Total Mileage: 1.304 mi	DISTRICT 3	TOWN LUDLOW	Date: 11/17/21 2 of 2 TWN mileage: 7.166 to 8.47	ROUTE VT-100 ETE mileage: 74.054 to 75.358
--	--	--	--	---	---	--	--	----------------------	-----------------------	---	--

For More Information Contact - Vermont Agency of Transportation, Policy, Planning and Intermodal Development Division - Mapping Section, 1 National Life Drive, Montpelier, VT 05633-5001 Telephone: 802-828-2600.