

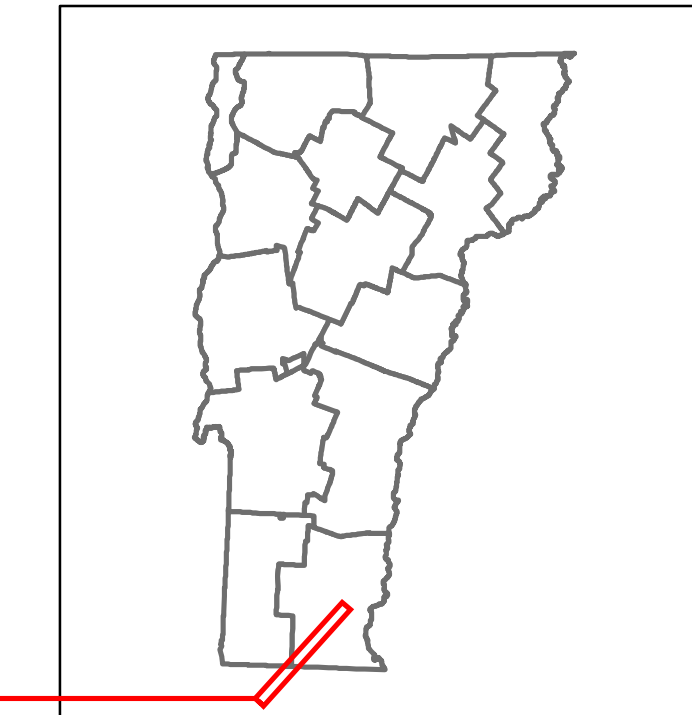


Route Log and Progress Chart

DRAFT

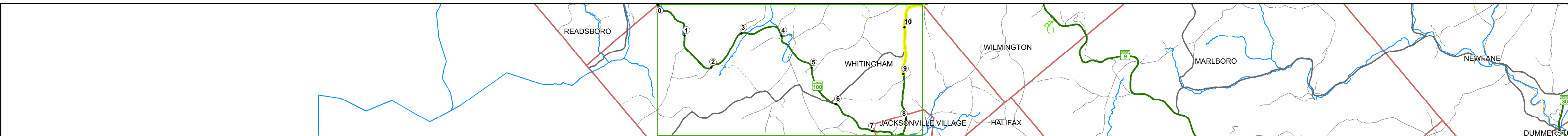
Please Note: Errors and Omissions May Exist.
Contact the VTrans Mapping Section with questions or concerns.

DISTRICT	TOWN	ROUTE
1	WHITINGHAM	VT-100



Base Map

1 in = 1.4 miles



Stick Diagram


- Town Center
- Intersecting State Routes (excl. ramps/approaches)
- Other Intersecting Highways, Ramps, Approaches
- Railroad Crossings
- Primary Structures
- Secondary Structures
- Divided State Highway
- State Highway
- Divided Town Highway
- Town Highway
- Streams (Hydraulic Structure)
- Town Boundary
- Village/IC Boundaries
- District Boundaries
- State/Town Highway Change
- Divided Highway Limits
- Ghost Section Boundary
- Federal Urban Area Limits

Scale: 1 INCH = 2,000 FEET




Road Widths


Travellane
Roadway
Lane Count
Base
Subbase




Curves



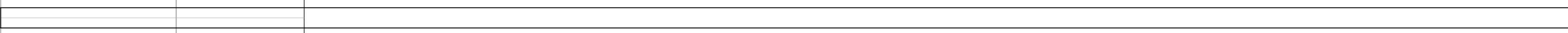
Grades



Guardrails




Rumblestrips




Historic Projects




Maintenance Garage




Speed Zone




Functional Class



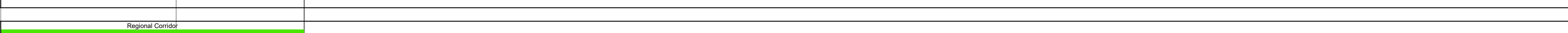
National Highway System



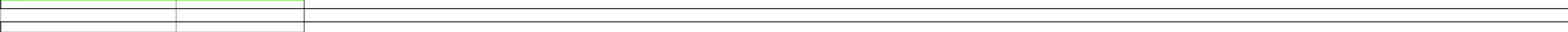
Limited Access Highway



Customer Service Level




Traffic Counters



AAADT

2020	1553	1553
2019	1834	1834
2018	1800	2800
2017	1800	2800
2016	1800	2700

Crash Locations



STRUCTURE DESCRIPTIONS

STRUCTURE DESCRIPTIONS	

Historic Projects

- Unknown
- Bituminous Concrete
- Retreatment
- Resurface
- Bituminous Mix
- Skippy Mix
- Bituminous Seal
- Gravel
- Surface Treated Gravel
- Plant Mix
- Reclaimed Base and Bituminous Concrete
- Concrete
- Bituminous Concrete

Functional Class

- 1 - Interstate System
- 2 - Other Freeways and Expressways
- 3 - Principal Arterial
- 4 - Minor Arterial
- 5 - Major Collector
- 6 - Minor Collector

Speed Zones

Curves

- Left (degree)
- Right
- Grades
- Left (degrees)
- Right (degrees)
- grade up
- grade down

Traffic Counters

- Continuous (CTC)
- Weight-In-Motion (WIM)
- Short-Term, Scheduled
- Short-Term, Unscheduled

Crash Locations

High Crash Locations (HCL's)

Sections (& Intersections)

- HCL No. 1 - 100 (1 - 10)
- HCL No. 101 - 200 (11 - 20)
- HCL No. 201 - 300 (21 - 30)
- HCL No. 301 - 400 (31 - 40)
- HCL No. 401 - 800 (41 - 113)

Mileage by Functional Class By Sheet

013-1 4 - Minor Arterial	1.730
--------------------------	-------

Page Total Mileage: 1.730 mi

Mileage by Town By Sheet

WHITINGHAM - v100-1321	1.73 of 10.73
------------------------	---------------

Page Total Mileage: 1.73 mi

DISTRICT	TOWN	Date: 11/17/21	ROUTE
1	WHITINGHAM	2 of 2 TWN mileage: 9.0 to 10.73	VT-100 ETE mileage: 22.79 to 24.52