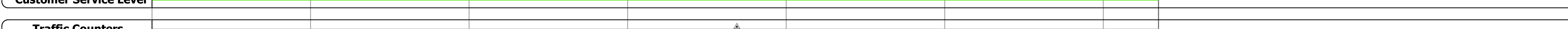







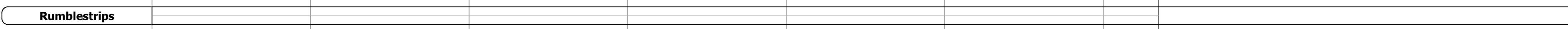
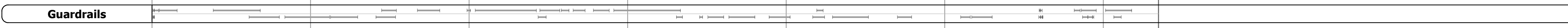

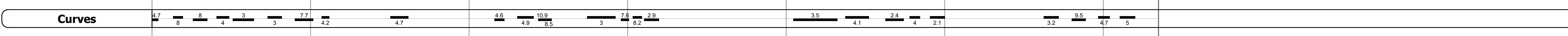
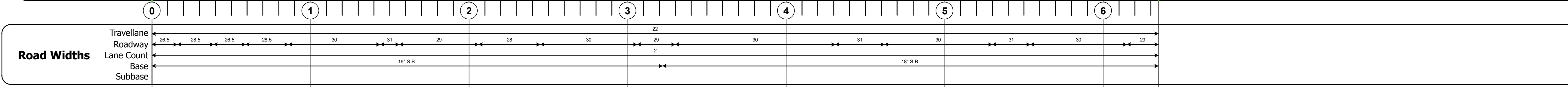
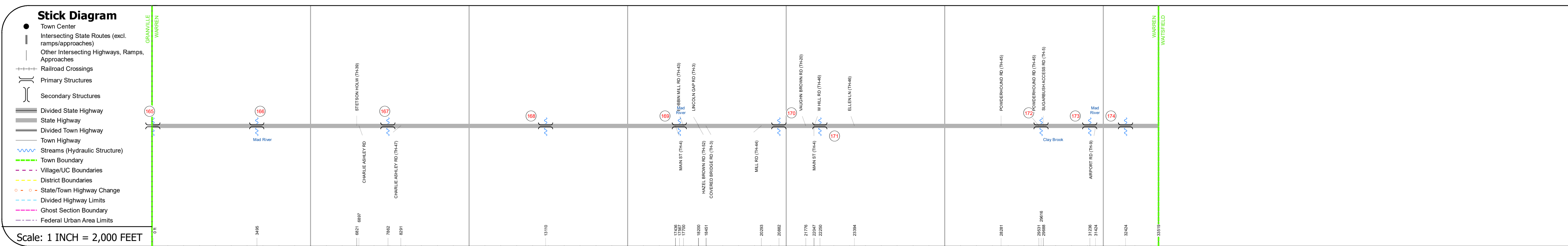
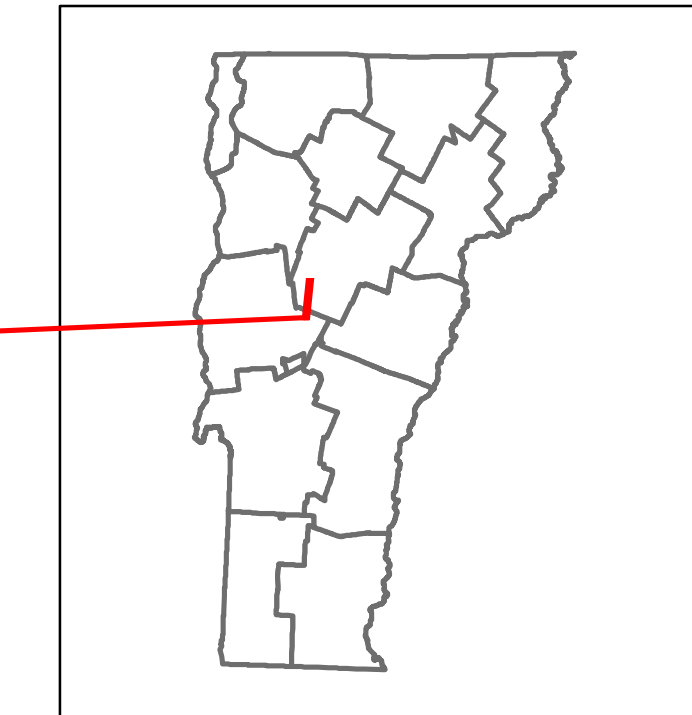



DISTRICT	TOWN	ROUTE
6	WARREN	VT-100



Year	AADT					
	0-1	1-2	2-3	3-4	4-5	5-6
2020	905	1069	1481	3690	4686	5533
2019	1200	1100	1749	4357	5500	5400
2018	1200	1100	1700	3200	5400	5400
2017	1200	1100	1700	3100	5400	5400
2016	1200	1100	1700	2900	5400	5400



## STRUCTURE DESCRIPTIONS

**Bridge 165:**  
Culvert - 2012  
Structure No. 200013016512172  
Length: 35'  
Width: 34.4'  
Facility Carried: VT 00100 ML  
Structure Type: PRECAST RIGID FRAME  
Features Intersected: MAD RIVER  
Surface: Bituminous  
Maintenance/Ownership: State

**Bridge 166:**  
Stringer/multi-beam or girder - 2014  
Structure No. 200013016612172  
Length: 104'  
Width: 30.0'  
Facility Carried: VT 00100 ML  
Structure Type: PC WLD PLATE GIRDER  
Features Intersected: MAD RIVER  
Surface: Bituminous  
Maintenance/Ownership: State

**Bridge 167:**  
Stringer/multi-beam or girder - 1957  
Structure No. 200013016712172  
Length: 85'  
Width: 32.8'  
Facility Carried: VT 00100 ML  
Structure Type: ROLLED BEAM  
Features Intersected: MAD RIVER  
Surface: Bituminous  
Maintenance/Ownership: State

**Bridge 168:**  
Culvert - 1924  
Structure No. 300013016812171  
Length: 11'  
Under Clearance: 6.0'  
Facility Carried: VT 100  
Structure Type: RC BOX  
Features Intersected: BROOK  
Maintenance: State

**Bridge 169:**  
Stringer/multi-beam or girder - 1954  
Structure No. 200013016912172  
Length: 163'  
Width: 33.0'  
Facility Carried: VT 00100 ML  
Structure Type: 3 SPAN ROLLED BEAM  
Features Intersected: MAD RIVER  
Surface: Bituminous  
Maintenance/Ownership: State

**Bridge 170:**  
Culvert - 1954  
Structure No. 300013017012171  
Length: 6'  
Under Clearance: 6.0'  
Facility Carried: VT 100  
Structure Type: ACCGMP  
Features Intersected: BROOK  
Maintenance: State

**Bridge 171:**  
Culvert - 1954  
Structure No. 300013017112171  
Length: 14'  
Under Clearance: 10.0'  
Facility Carried: VT 100  
Structure Type: RC BOX  
Features Intersected: BROOK  
Maintenance: State

**Bridge 172:**  
Stringer/multi-beam or girder - 1954  
Structure No. 200013017212172  
Length: 59'  
Width: 33.4'  
Facility Carried: VT 00100 ML  
Structure Type: ROLLED BEAM  
Features Intersected: CLAY BROOK  
Surface: Bituminous  
Maintenance/Ownership: State

**Bridge 173:**  
Truss - thru - 2013  
Structure No. 200013017312172  
Length: 147'  
Width: 31.6'  
Facility Carried: VT 00100 ML  
Structure Type: GALV PONY TRUSS  
Features Intersected: MAD RIVER  
3  
Maintenance/Ownership: State

**Bridge 174:**  
Culvert - 1948  
Structure No. 300013017412171  
Length: 10'  
Under Clearance: 5.0'  
Facility Carried: VT 100  
Structure Type: RC BOX  
Features Intersected: BROOK  
Maintenance: State

<b>Historic Projects</b> <ul style="list-style-type: none"> <li>Unknown</li> <li>Retreatment</li> <li>Resurface</li> <li>Bituminous Mix</li> <li>Skinny Mix</li> <li>Bituminous Seal</li> </ul>	<b>Functional Class</b> <ul style="list-style-type: none"> <li>1 - Interstate System</li> <li>2 - Other Freeways and Expressways</li> <li>3 - Principal Arterial</li> <li>4 - Minor Arterial</li> <li>5 - Major Collector</li> <li>6 - Minor Collector</li> </ul>	<b>Curves</b> <ul style="list-style-type: none"> <li>Left (degrees)</li> <li>Right (degrees)</li> </ul>	<b>Grades</b> <ul style="list-style-type: none"> <li>Up (percent)</li> <li>Down (percent)</li> </ul>	<b>Traffic Counters</b> <ul style="list-style-type: none"> <li>Continuous (CTC)</li> <li>Weigh-In-Motion (WIM)</li> <li>Short-Term, Scheduled</li> <li>Short-Term, Unscheduled</li> </ul>	<b>Crash Locations</b> <ul style="list-style-type: none"> <li>High Crash Locations (HCL's)</li> <li>Sections (&amp; Intersections)</li> </ul>	<b>Mileage by Functional Class By Sheet</b> 013-4 4 - Minor Arterial 6.348	<b>Mileage by Town By Sheet</b> WARREN - V100-1217 6.348 of 6.348	<b>DISTRICT</b> 6	<b>TOWN</b> WARREN	<b>Date:</b> 11/17/21	<b>ROUTE</b> VT-100 ETE mileage: 120.557 to 126.905
<b>Legend</b> HCL No. 1 - 100 (1 - 10) 201 - 300 (21 - 30) 301 - 400 (31 - 40) 401 - 800 (41 - 113)						<b>Page Total Mileage:</b> 6.348 mi	<b>Page Total Mileage:</b> 6.348 mi				