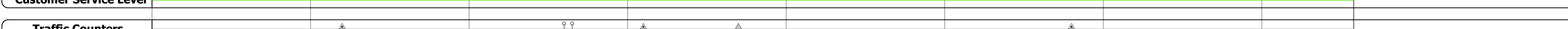





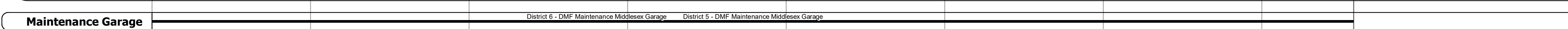
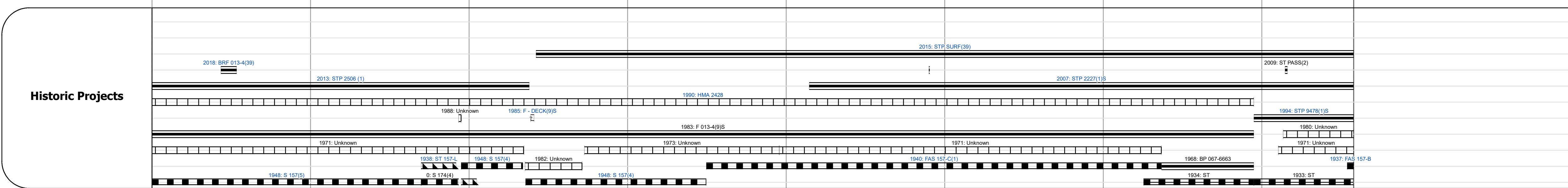
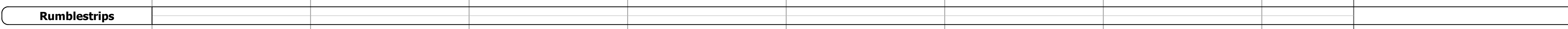

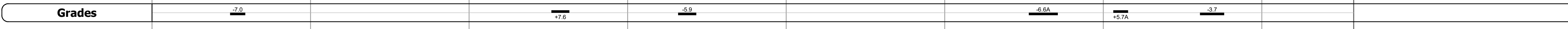
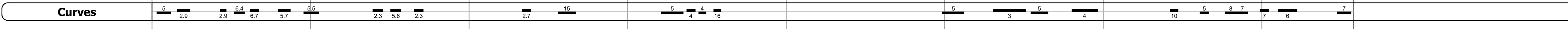
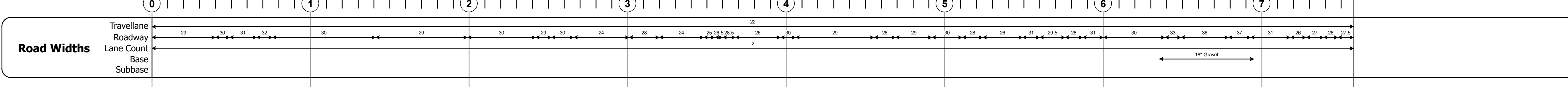
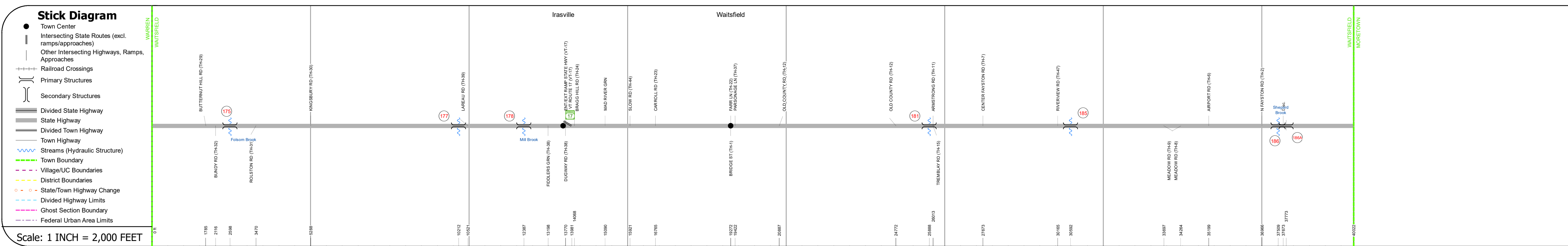
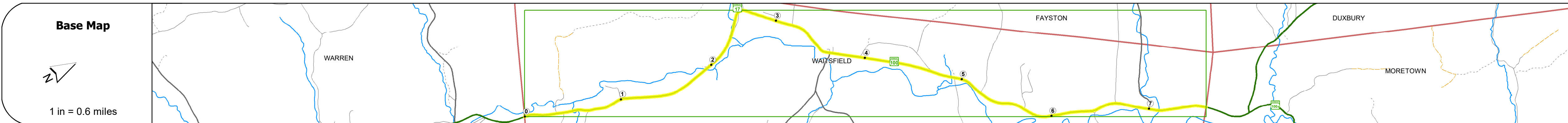
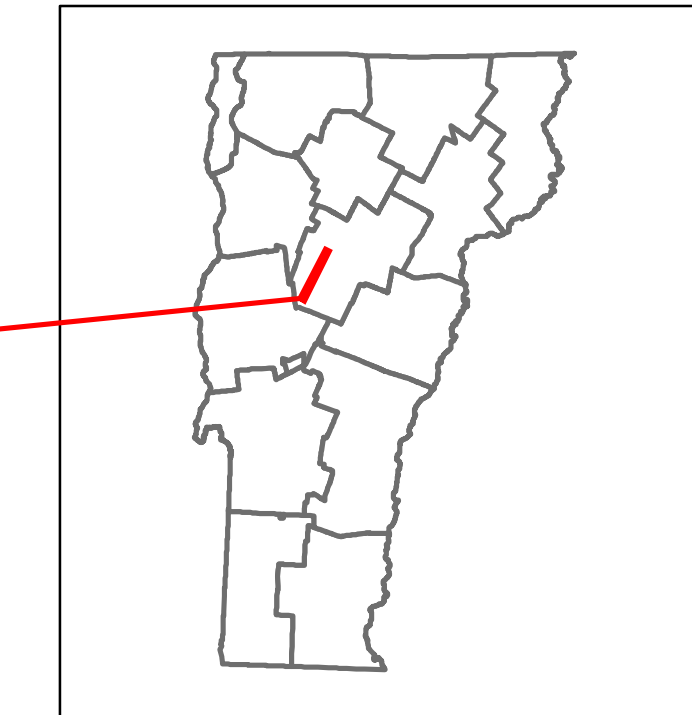
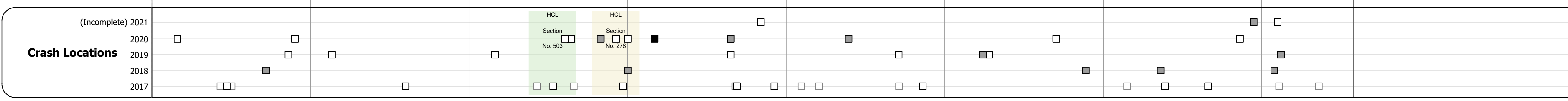


DISTRICT	TOWN	ROUTE
6	WAITSFIELD	VT-100



Year	W003	W22228	W140	W630	W130
2020	4686		5555		5406
2019	5533		6558		6365
2018	5500	7700	6600		6400
2017	5400	7600	6500		6200
2016	5400	7500	6500		6000



## STRUCTURE DESCRIPTIONS

**Bridge 175:**  
Culvert - 1971  
Structure No. 300013017512161  
Length: 12'  
Under Clearance: 8.58'  
Facility Carried: VT100  
Structure Type: CGMPPA W CONC INVERT  
Features Intersected: CHARLES FOLSOM BRK.  
Maintenance: State

**Bridge 177:**  
Stringer/multi-beam or girder - 2016  
Structure No. 200013017712162  
Length: 180'  
Width: 32.0'  
Facility Carried: VT 00100 ML  
Structure Type: WELDED PLATE GIRDER  
Features Intersected: MAD RIVER  
Surface: Bituminous  
Maintenance/Ownership: State

**Bridge 178:**  
Stringer/multi-beam or girder - 1938  
Structure No. 200013017812162  
Length: 69'  
Width: 30.3'  
Facility Carried: VT 00100 ML  
Structure Type: ROLLED BEAM  
Features Intersected: MILL BROOK  
Surface: Bituminous  
Maintenance/Ownership: State

**Bridge 181:**  
Slab - 1940  
Structure No. 200013018112162  
Length: 25'  
Width: 26.2'  
Facility Carried: VT 00100 ML  
Structure Type: CONCRETE SLAB  
Features Intersected: BROOK  
Surface: Bituminous  
Maintenance/Ownership: State

**Bridge 185:**  
Culvert - 1948  
Structure No. 300013018512161  
Length: 9'  
Under Clearance: 6.0'  
Facility Carried: VT100  
Structure Type: RC BOX  
Features Intersected: BROOK  
Maintenance: State

**Bridge 186:**  
Stringer/multi-beam or girder - 1938  
Structure No. 200013018612162  
Length: 84'  
Width: 27.6'  
Facility Carried: VT 00100 ML  
Structure Type: ROLLED BEAM  
Features Intersected: SHEPARD BROOK  
Surface: Bituminous  
Maintenance/Ownership: State

**Bridge 186A:**  
Culvert - 2009  
Structure No. 300013186A12161  
Length: 10'  
Under Clearance: 6.0'  
Facility Carried: VT100  
Structure Type: SEGMENTAL RC BOX  
Features Intersected: CATTLE PASS  
Maintenance: State

<b>Historic Projects</b> <ul style="list-style-type: none"> <li>Unknown</li> <li>Retreatment</li> <li>Resurface</li> <li>Bituminous Mix</li> <li>Skinny Mix</li> <li>Bituminous Seal</li> </ul>	<b>Functional Class</b> <ul style="list-style-type: none"> <li>1 - Interstate System</li> <li>2 - Other Freeways and Expressways</li> <li>3 - Principal Arterial</li> <li>4 - Minor Arterial</li> <li>5 - Major Collector</li> <li>6 - Minor Collector</li> </ul>	<b>Curves</b> <ul style="list-style-type: none"> <li>Left (degrees)</li> <li>Right (degrees)</li> </ul>	<b>Grades</b> <ul style="list-style-type: none"> <li>Special grade up</li> <li>Special grade down</li> </ul>	<b>Traffic Counters</b> <ul style="list-style-type: none"> <li>Continuous (CTC)</li> <li>Weigh-In-Motion (WIM)</li> <li>Short-Term, Scheduled</li> <li>Short-Term, Unscheduled</li> </ul>	<b>Crash Locations</b> <ul style="list-style-type: none"> <li>High Crash Locations (HCL's) Sections (&amp; Intersections)</li> <li>HCL No. 1 - 100 (1 - 10)</li> <li>101 - 200 (11 - 20)</li> <li>201 - 300 (21 - 30)</li> <li>301 - 400 (31 - 40)</li> <li>401 - 800 (41 - 113)</li> </ul>	<b>Mileage by Functional Class By Sheet</b> 013-4 4 - Minor Arterial 7.580	<b>Mileage by Town By Sheet</b> WAITSFIELD - v100-1216 7.58 of 7.58	<b>DISTRICT</b> 6	<b>TOWN</b> WAITSFIELD	<b>Date:</b> 11/17/21	<b>ROUTE</b> VT-100 ETE mileage: 126.905 to 134.485
<b>Legend</b> <b>Speed Zones</b> 25 30 35 40 45 50 55 60 65						<b>Page Total Mileage: 7.580 mi</b>		<b>Page Total Mileage: 7.58 mi</b>		<b>1 of 1</b> TWN mileage: 0.0 to 7.58	