

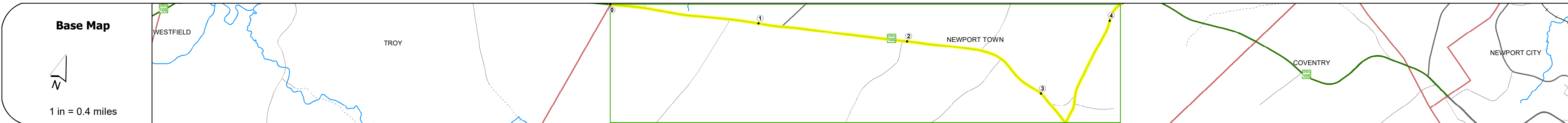
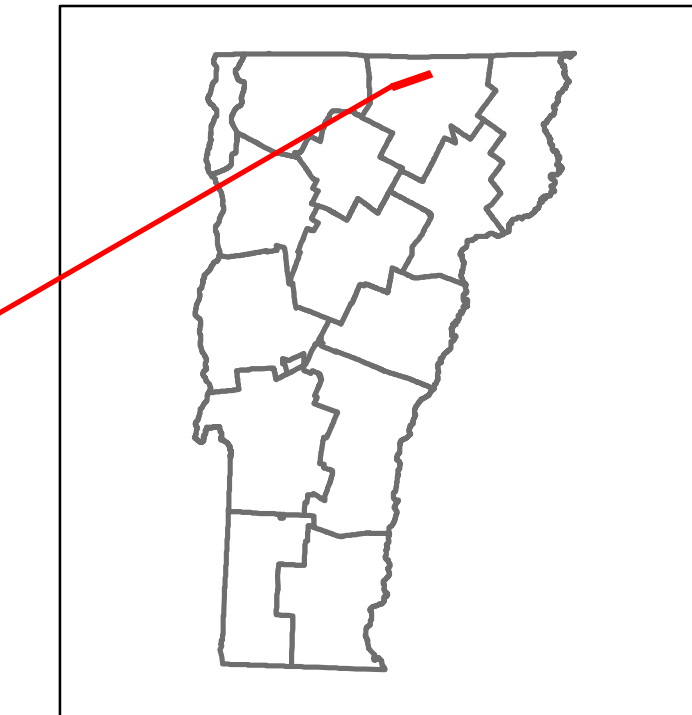


Route Log and Progress Chart

DRAFT

Please Note: Errors and Omissions May Exist.
Contact the VTrans Mapping Section with questions or concerns.

DISTRICT	TOWN	ROUTE
9	NEWPORT TOWN	VT-100



STRUCTURE DESCRIPTIONS

Bridge 253:
Culvert - 1933
Structure No: 300029025310161
Length: 9'
Under Clearance: 4.0'
Facility Carried: VT100
Structure Type: RC BOX
Features Intersected: BROOK
Maintenance: State

Bridge 256:
Culvert - 1991
Structure No: 300029025610161
Length: 8'
Under Clearance: 8.0'
Facility Carried: VT100
Structure Type: CGMPP
Features Intersected: STONEY BROOK
Maintenance: State

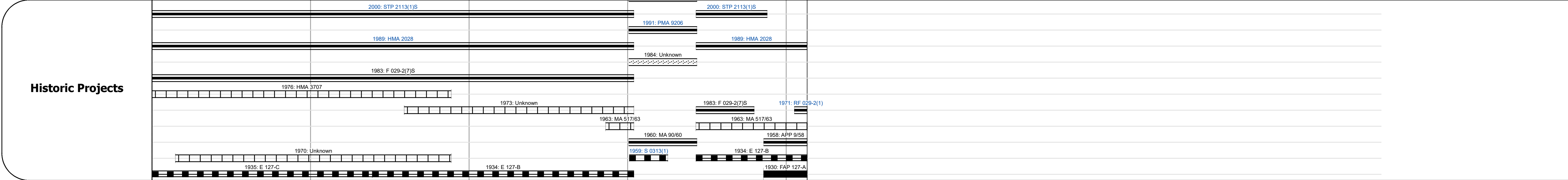
Road Widths	Travellane	Roadway	Lane Count	Base	Subbase
	36	22	2	29	32

Curves	3	5	4	8	50	7.5	9.5
--------	---	---	---	---	----	-----	-----

Grades	-8.2A	-6.8	+6.7A	-8.0	-5.6A	-8.2A
--------	-------	------	-------	------	-------	-------

Guardrails						
------------	--	--	--	--	--	--

Rumblestrips						
--------------	--	--	--	--	--	--



Maintenance Garage	District 9 - DMF Maintenance Westfield Garage
--------------------	---

Speed Zone	
------------	--

Functional Class	4
------------------	---

National Highway System	
-------------------------	--

Limited Access Highway	
------------------------	--

Customer Service Level	Regional Corridor
------------------------	-------------------

Traffic Counters	P120	P121
------------------	------	------

AADT	2020: 2594	2910	2273
2019	3062	3436	2683
2018	3100	3200	2700
2017	3100	3900	2700
2016	3000	4600	2700

Crash Locations	(Incomplete) 2021	2020	2019	2018	2017
-----------------	-------------------	------	------	------	------

Historic Projects <ul style="list-style-type: none"> Unknown Bituminous Concrete Retreatment Resurface Bituminous Mix Skinny Mix Bituminous Seal 	Functional Class <ul style="list-style-type: none"> 1 - Interstate System 2 - Other Freeways and Expressways 3 - Principal Arterial 4 - Minor Arterial 5 - Major Collector 6 - Minor Collector 	Curves <ul style="list-style-type: none"> Left (degrees) Right 	Grades <ul style="list-style-type: none"> grade up grade down 	Traffic Counters <ul style="list-style-type: none"> Continuous (CTC) Weight-In-Motion (WIM) Short-Term, Scheduled Short-Term, Unscheduled 	Crash Locations <ul style="list-style-type: none"> High Crash Locations (HCL's) HCL No. 1-100 (1-10) 101-200 (11-20) 201-300 (21-30) 301-400 (31-40) 401-800 (41-113) 	Mileage by Functional Class By Sheet 029-2 4 - Minor Arterial 4.133	Mileage by Town By Sheet NEWPORT TOWN - v100-1016 4.133 of 4.133	DISTRICT 9	TOWN NEWPORT TOWN	Date: 11/17/21	ROUTE VT-100 ETE mileage: 191.41 to 195.543
Legend Speed Zones 25 30 35 40 45 50 55 60 65						Page Total Mileage: 4.133 mi	Page Total Mileage: 4.133 mi	1 of 1 TWN mileage: 0.0 to 4.133			

For More Information Contact - Vermont Agency of Transportation, Policy, Planning and Intermodal Development Division - Mapping Section, 1 National Life Drive, Montpelier, VT 05633-5001 Telephone: 802-828-2600.