

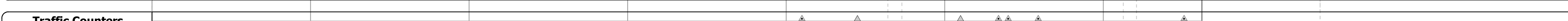



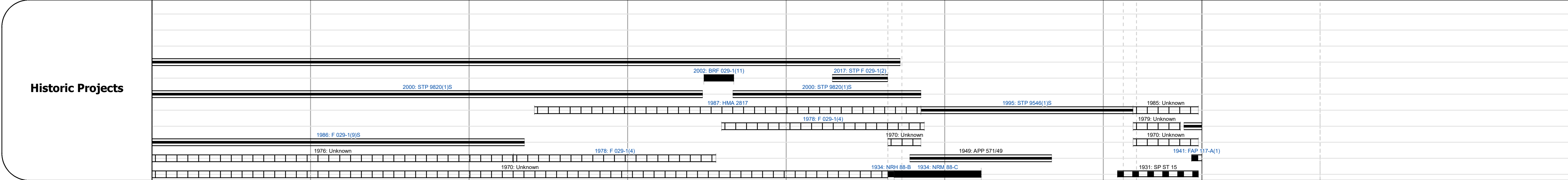


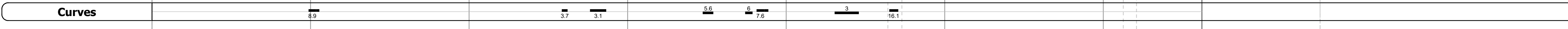
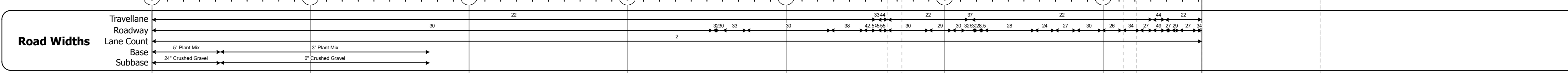

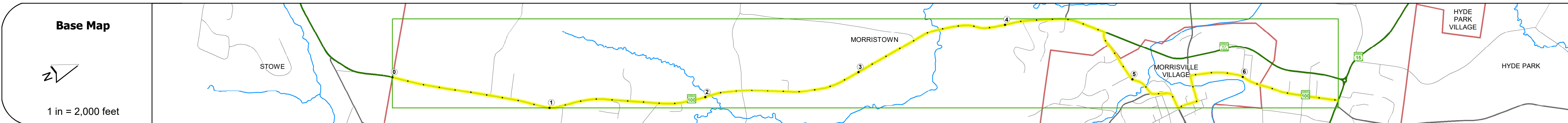
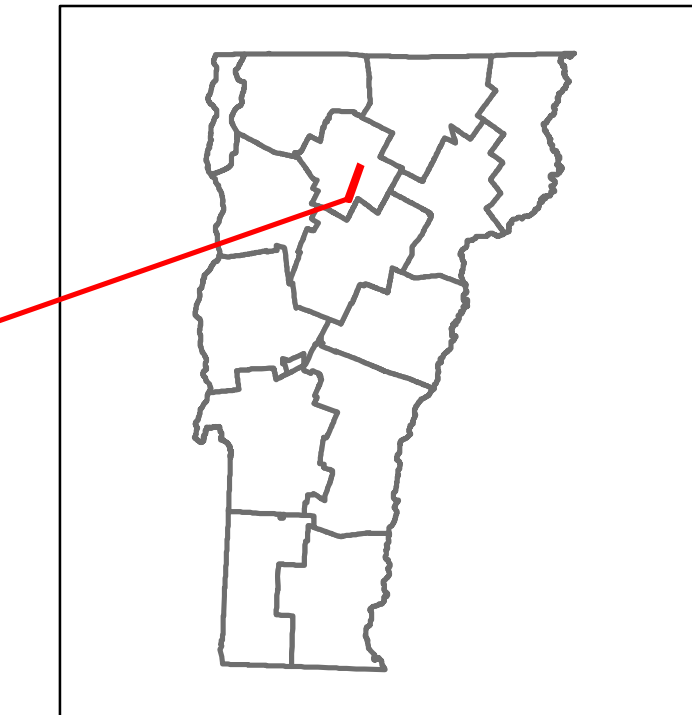


Route Log and Progress Chart

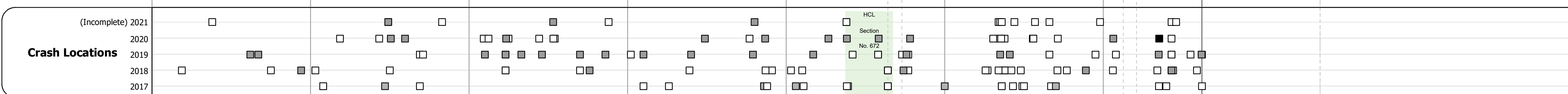
DRAFT

Please Note: Errors and Omissions May Exist.
Contact the VT Trans Mapping Section with questions or concerns.

DISTRICT	TOWN	ROUTE
6	MORRISTOWN	VT-100



Year	Station 0+00	Station 1+00	Station 2+00	Station 3+00	Station 4+00	Station 5+00	Station 6+00	Station 7+00	Station 8+00	
2020		8943		5637	4303		6724		6247	
2019		10559		6655	5080		7939		7376	
2018		9300		10300	5600	5100	7200	7900	7700	7400
2017		9300		10200	5600	5200	7100	7900	7600	7200
2016		9200		10200	5500	5200	7000	7800	7400	7100



STRUCTURE DESCRIPTIONS

- Bridge 211:**
Culvert - 1934
Structure No. 300029021108071
Length: 9'
Under Clearance: 7.0'
Facility Carried: VT100
Structure Type: RC BOX
Features Intersected: RYDER BROOK
Maintenance: State
- Bridge 212:**
Culvert - 1934
Structure No. 300029021208071
Length: 9'
Under Clearance: 7.0'
Facility Carried: VT100
Structure Type: RC BOX
Features Intersected: BROOK
Maintenance: State
- Bridge 213:**
Stringer/multi-beam or girder - 2002
Structure No. 200029021308072
Length: 148'
Width: 33.0'
Facility Carried: VT 00100 ML
Structure Type: WELDED PLATE GIRDER
Features Intersected: RYDER BROOK
Maintenance/Ownership: State
- Bridge 214A:**
Culvert - 2013
Structure No. 300290214A08071
Length: 12'
Under Clearance: 10.0'
Facility Carried: ALT VT100
Structure Type: SEGMENTAL RC BOX
Features Intersected: PEDESTRIAN PATH
Maintenance: State
- Bridge 214:**
Culvert - 1934
Structure No. 300029021408071
Length: 15'
Under Clearance: 15.0'
Facility Carried: VT 100
Structure Type: RC BOX
Features Intersected: RYDER BROOK
Maintenance: State
- Bridge 215:**
Truss - thru - 2009
Structure No. 200029021508072
Length: 128'
Width: 24.0'
Facility Carried: VT 00100 ML
Structure Type: WELDED PONY TRUSS
Features Intersected: LAMOILLE RIVER
Surface: Bituminous
Maintenance/Ownership: Town

Historic Projects <ul style="list-style-type: none"> Unknown Retreatment Resurface Bituminous Mix Skinny Mix Bituminous Seal 	Functional Class <ul style="list-style-type: none"> 1 - Interstate System 2 - Other Freeways and Expressways 3 - Principal Arterial 4 - Minor Arterial 5 - Major Collector 6 - Minor Collector 	Curves <ul style="list-style-type: none"> Left (degrees) Right 	Grades <ul style="list-style-type: none"> Special grade up Special grade down 	Traffic Counters <ul style="list-style-type: none"> Continuous (CTC) Weigh-In-Motion (WIM) Short-Term, Scheduled Short-Term, Unscheduled 	Crash Locations <ul style="list-style-type: none"> High Crash Locations (HCL's) Sections (& Intersections) 	Mileage by Functional Class By Sheet 029-1 4 - Minor Arterial 6.622	Mileage by Town By Sheet MORRISTOWN - V100-0807 Ghost Section - (VT-15, MM 0.745 to 0.000) 6.622 of 6.622	DISTRICT 6	TOWN MORRISTOWN	Date: 11/17/21	ROUTE VT-100 ETE mileage: 155.497 to 162.119
Legend Speed Zones 15 20 25 30 35 40 45 50 55 60 65								Page Total Mileage: 6.622 mi	Page Total Mileage: 6.622 mi	1 of 1 TWN mileage: 0.0 to 6.622	