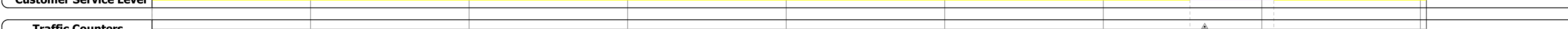






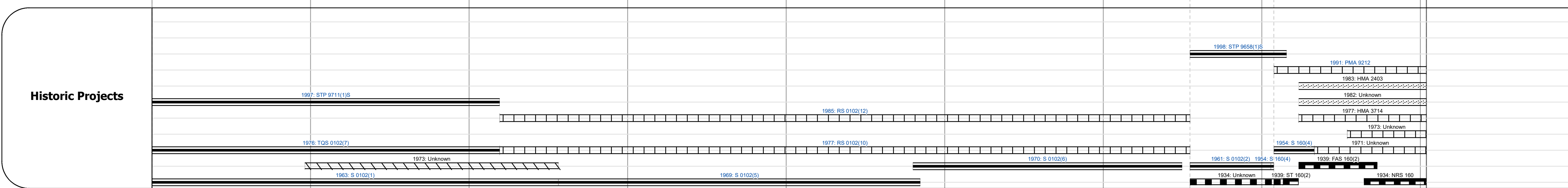
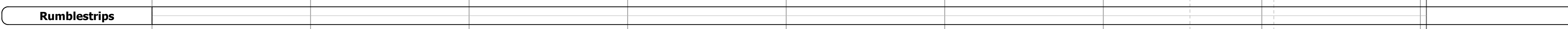
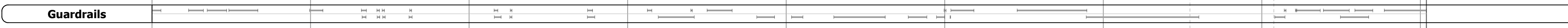
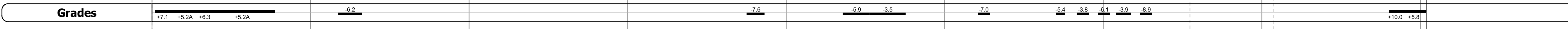
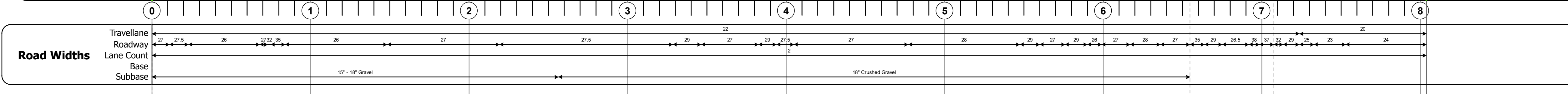
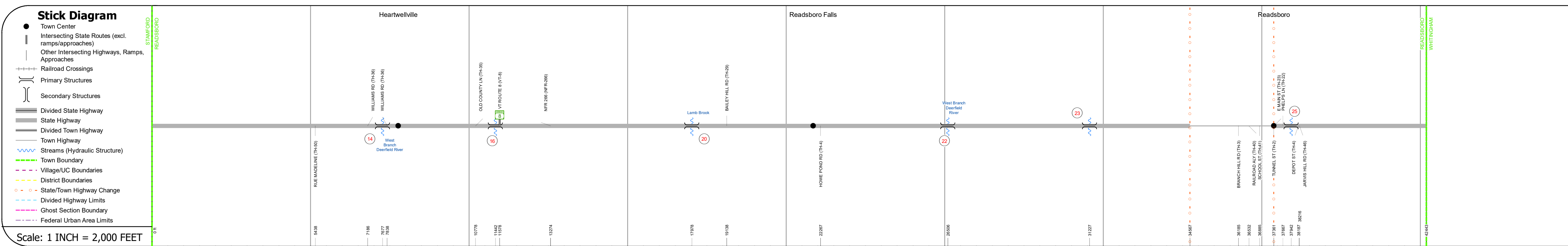
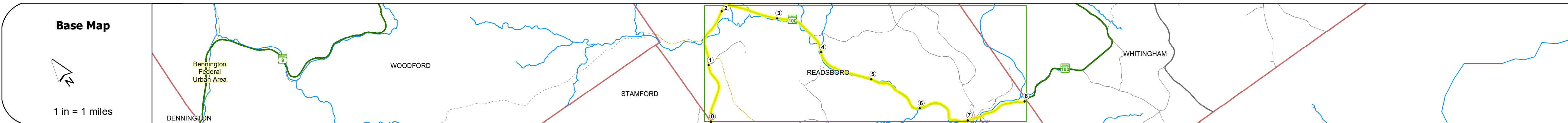
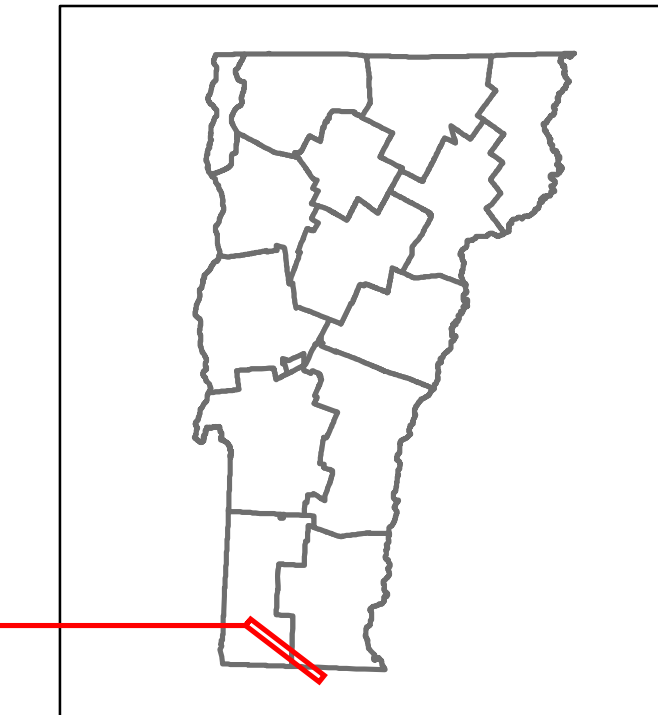


Route Log and Progress Chart


DRAFT

Please Note: Errors and Omissions May Exist.
Contact the VTrans Mapping Section with questions or concerns.

DISTRICT	TOWN	ROUTE
1	READSBORO	VT-100



Year	Section 1	Section 2	Section 3	Section 4	Section 5	Section 6	Section 7	Section 8
2020		790			569		561	552
2019		933		672	670		662	652
2018	1000		930		660		1200	1000
2017	1000		910		660		1100	990
2016	1000		900		640		950	990



STRUCTURE DESCRIPTIONS

<p>Bridge 14: Stringer/multi-beam or girder - 1963 Structure No: 200102001402092 Length: 69' Width: 31.7' Facility Carried: VT 00100 ML Structure Type: ROLLED BEAM Features Intersected: W. BR. DEERFIELD RIVER Surface: Bituminous Maintenance/Ownership: State</p>
<p>Bridge 16: Culvert - 1963 Structure No: 300102001602091 Length: 15' Under Clearance: 10.0' Facility Carried: VT100 Structure Type: CGMPPA Features Intersected: DEERFIELD RIVER Maintenance/Ownership: State</p>
<p>Bridge 20: Culvert - 1968 Structure No: 300102002002091 Length: 9' Under Clearance: 7.0' Facility Carried: VT100 Structure Type: CGMPPA Features Intersected: BROOK Maintenance/Ownership: State</p>
<p>Bridge 22: Stringer/multi-beam or girder - 1970 Structure No: 200102002202092 Length: 119' Width: 30.6' Facility Carried: VT 00100 ML Structure Type: WELDED PLATE GIRDER Features Intersected: W. BR. DEERFIELD RIVER Surface: Bituminous Maintenance/Ownership: State</p>
<p>Bridge 23: Culvert (Arch) - 1970 Structure No: 200102002302092 Length: 30' Facility Carried: VT 00100 ML Structure Type: RC ARCH Features Intersected: W. BR. DEERFIELD RIVER Maintenance/Ownership: State</p>
<p>Bridge 25: Girder and floorbeam system - 1954 Structure No: 200102002502092 Length: 340' Width: 28.6' Facility Carried: VT 00100 ML Structure Type: 3 SP CONT RIV 2 GIR Features Intersected: DEERFIELD RIVER Surface: Concrete Maintenance/Ownership: State</p>

<p>Historic Projects</p> <ul style="list-style-type: none"> Unknown Retreatment Resurface Bituminous Mix Skippy Mix Bituminous Seal 	<p>Functional Class</p> <ul style="list-style-type: none"> 1 - Interstate System 2 - Other Freeways and Expressways 3 - Principal Arterial 4 - Minor Arterial 5 - Major Collector 6 - Minor Collector 	<p>Curves</p> <ul style="list-style-type: none"> Left Right 	<p>Grades</p> <ul style="list-style-type: none"> grade up grade down 	<p>Traffic Counters</p> <ul style="list-style-type: none"> Continuous (CTC) Weigh-In-Motion (WIM) Short-Term, Scheduled Short-Term, Unscheduled 	<p>Crash Locations</p> <p>Legend</p> <p>High Crash Locations (HCL's)</p> <p>Sections (& Intersections)</p> <p>HCL No. 1 - 100 (1 - 10), 201 - 300 (21 - 30), 301 - 400 (31 - 40), 401 - 800 (41 - 113)</p>	<p>Mileage by Functional Class By Sheet</p> <p>0102 5 - Major collector 8.038</p>	<p>Mileage by Town By Sheet</p> <p>READSBORO - V100-0209 8.038 of 8.038</p>	<p>DISTRICT</p> <p>1</p>	<p>TOWN</p> <p>READSBORO</p>	<p>Date: 11/17/21</p>	<p>ROUTE</p> <p>VT-100</p> <p>ETE mileage: 5.752 to 13.79</p>
<p>Indicated plans available - http://vtransmap01.ad.state.vt.us/rp/dpr/DiWebstore/</p>							<p>Page Total Mileage: 8.038 mi</p>		<p>Page Total Mileage: 8.038 mi</p>		<p>1 of 1</p> <p>TWN mileage: 0.0 to 8.038</p>

For More Information Contact - Vermont Agency of Transportation, Policy, Planning and Intermodal Development Division - Mapping Section, 1 National Life Drive, Montpelier, VT 05633-5001 Telephone: 802-828-2600.