

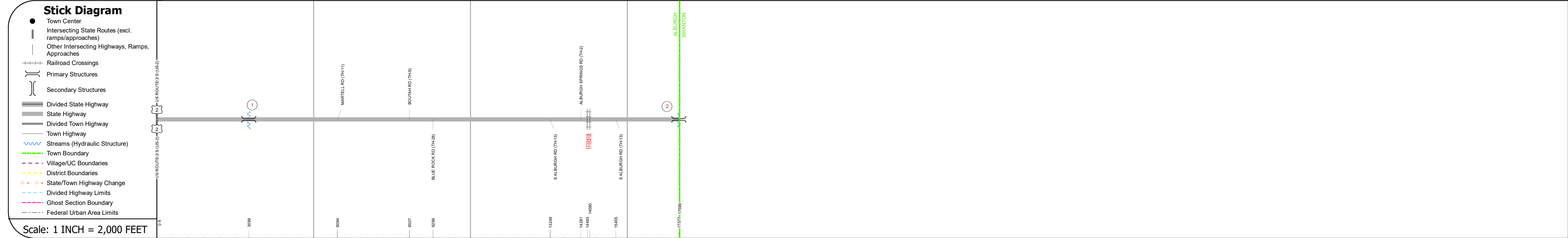
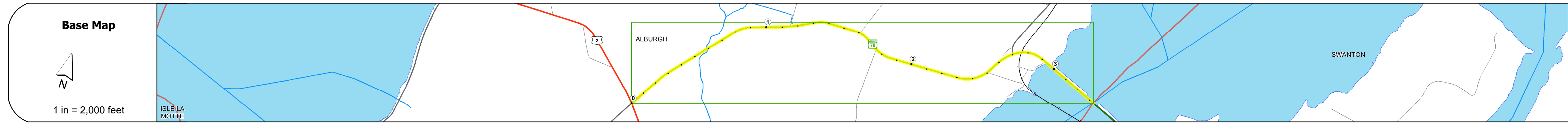
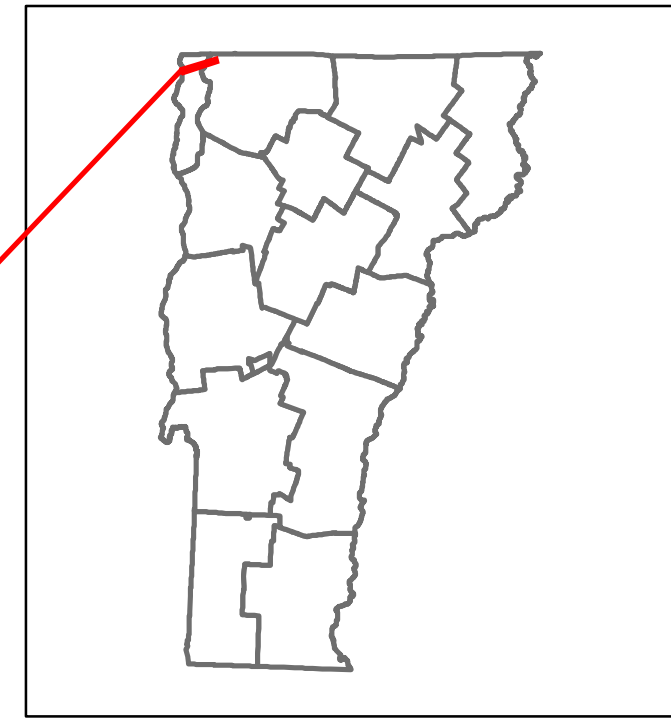


Route Log and Progress Chart

DRAFT

Please Note: Errors and Omissions May Exist.
Contact the VTrans Mapping Section with questions or concerns.

DISTRICT	TOWN	ROUTE
8	ALBURGH	VT-78



Road Widths	Travellane	Roadway	Lane Count	Base	Subbase
	30	40	31	30	31
	30	31	30	31	29
	30	31	30	31	30
	30	31	30	31	34
	30	31	30	31	44

Curves	Grades	Guardrails	Rumblestrips
5, 6, 7, 5, 5			

Historic Projects	Maintenance Garage	Speed Zone	Functional Class	National Highway System	Limited Access Highway	Customer Service Level
1990: F 036-1(B/S), 1984: Unknown, 1983: Unknown, 1984: Unknown, 1984: Unknown, 1976: TQS 0254(3), 1975: Unknown, 1973: Unknown, 1970: Unknown, 1975: RRS 0234(2), 1975: Unknown, 1970: Unknown, 1938: MP STATE 219-N, 1938: PWA 1013-R	District 8 - DMF Maintenance Highgate Garage		3	NHS - Other NHS Routes		Arterial Highway

Traffic Counters	AAADT
G110, G111	2020: 4492, 5318; 2019: 5303, 6279; 2018: 5300, 6300; 2017: 5300, 6400; 2016: 5200, 6600

Crash Locations
(Incomplete) 2021, 2020, 2019, 2018, 2017

STRUCTURE DESCRIPTIONS

Bridge 1:
Stringer/multi-beam or girder - 1938
Structure No. 200036000107012
Length: 59'
Width: 28.3'
Facility Carried: VT 78 ML
Structure Type: ROLLED BEAM
Features Intersected: MUD CREEK
Surface: Bituminous
Maintenance/Ownership: State

Bridge 2:
Stringer/multi-beam or girder - 2007
Structure No. 200036000207012
Length: 3586'
Width: 42.3'
Facility Carried: VT 78 ML
Structure Type: 23 SP WLD PLT GIRDER
Features Intersected: MISSISQUOI BAY
Surface: Bituminous
Maintenance/Ownership: State

Historic Projects <ul style="list-style-type: none"> Unknown Retreatment Resurface Bituminous Mix Skinny Mix Bituminous Seal 	Functional Class <ul style="list-style-type: none"> 1 - Interstate System 2 - Other Freeways and Expressways 3 - Principal Arterial 4 - Minor Arterial 5 - Major Collector 6 - Minor Collector 	Curves <ul style="list-style-type: none"> Left (degrees) Right (degrees) 	Grades <ul style="list-style-type: none"> Upward (percent) Downward (percent) 	Traffic Counters <ul style="list-style-type: none"> Continuous (CTC) Weight-In-Motion (WIM) Short-Term, Scheduled (counter ID) Short-Term, Unscheduled (counter ID) 	Crash Locations <ul style="list-style-type: none"> High Crash Locations (HCL's) Sections (& Intersections) HCL No. 1-100 (1-10) HCL No. 201-300 (21-30) HCL No. 301-400 (31-40) HCL No. 401-800 (41-113) 	Mileage by Functional Class By Sheet 036-1 3 - Other Principal Arterial 3.333	Mileage by Town By Sheet ALBURGH - V078-0701 3.333 of 3.333	DISTRICT 8	TOWN ALBURGH	Date: 11/17/21	ROUTE VT-78 ETE mileage: 0.0 to 3.333
						Page Total Mileage: 3.333 mi	Page Total Mileage: 3.333 mi	1 of 1 TWN mileage: 0.0 to 3.333			