

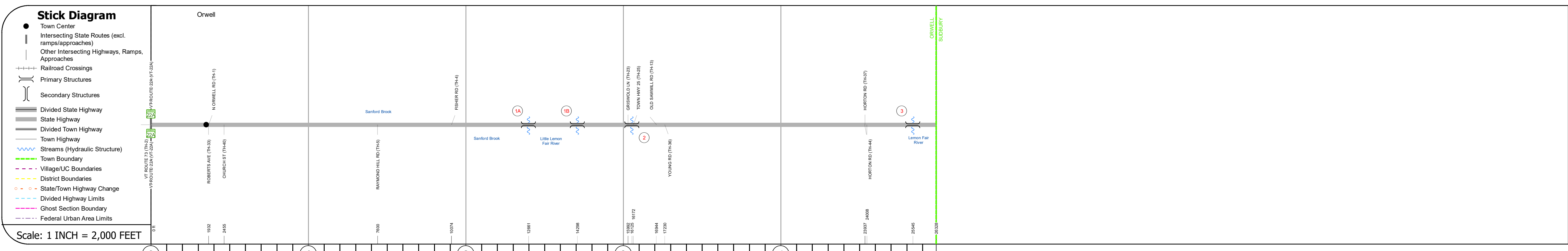
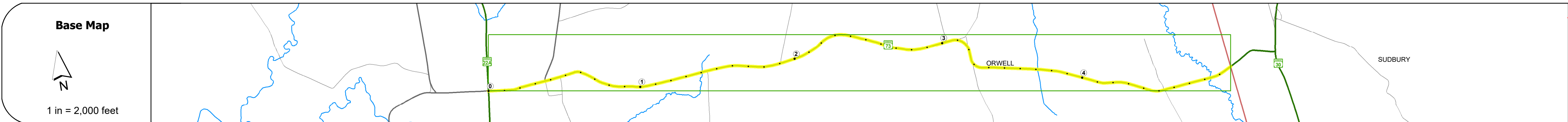
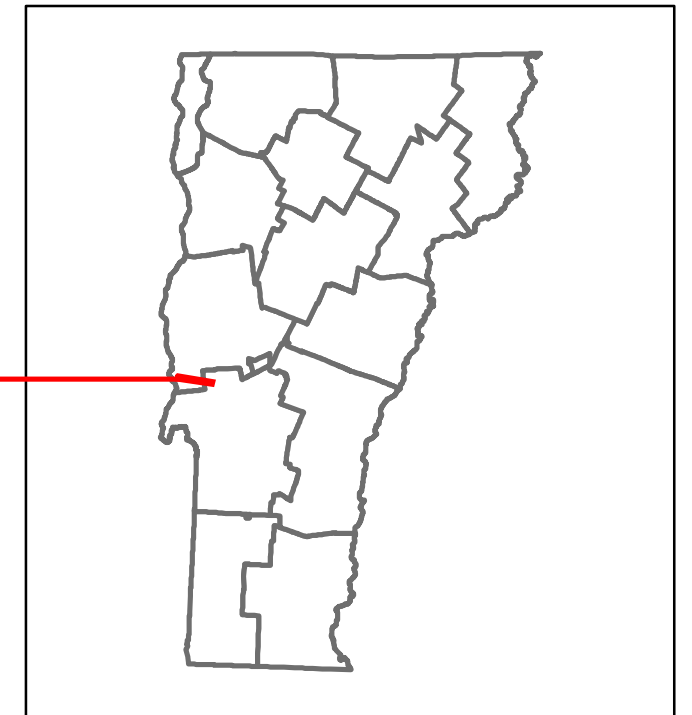


Route Log and Progress Chart

DRAFT

Please Note: Errors and Omissions May Exist.
Contact the VTrans Mapping Section with questions or concerns.

DISTRICT	TOWN	ROUTE
3	ORWELL	VT-73



STRUCTURE DESCRIPTIONS

Bridge 1A:
Culvert - 1954
Structure No. 300156001A01141
Length: 6'
Under Clearance: 8.17'
Facility Carried: VT73
Structure Type: ACCGMP
Features Intersected: CATTLE PASS
Maintenance: State

Bridge 1B:
Culvert - 1954
Structure No. 300156001B01141
Length: 6'
Under Clearance: 6.0'
Facility Carried: VT73
Structure Type: ACCGMP
Features Intersected: CATTLE PASS
Maintenance: State

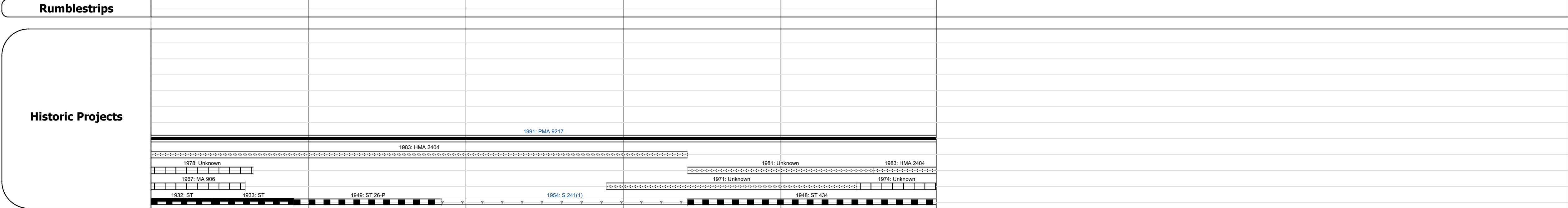
Bridge 2:
Culvert - 1937
Structure No. 300156000201141
Length: 8'
Under Clearance: 5.0'
Facility Carried: VT73
Structure Type: RC BOX
Features Intersected: BROOK
Maintenance: State

Bridge 3:
Slab - 1937
Structure No. 300156000301141
Length: 16'
Width: 29.9'
Under Clearance: 6.0'
Facility Carried: VT73
Structure Type: CONCRETE SLAB
Features Intersected: LEMON FAIR RIVER
Surface: Bituminous
Maintenance: State

Travellane	Roadway	Lane Count	Base	Subbase
27	28	28	28	28
			19' S.B.	
			8'12" S.B.	

Curves	Grades
17	+13.0
9	+5.0
7	+13.0
5	-9.0
6	+4.0
7	+10.0
6	+7.0
12	-8.0
4	+9.0
16	+9.4
5	+9.0
11	+9.0
8	+9.0
	+7.0
	+11.0
	-5.0
	+6.0

Guardrails	Rumblestrips



Maintenance Garage
District 3 - DMF Maintenance Castleton Garage

Speed Zone
30, 40

Functional Class
5

National Highway System

Limited Access Highway

Customer Service Level
Local Connector

Traffic Counters
A156

Year	Left	Right
2020	1171	958
2019	1383	1131
2018	1400	1100
2017	1400	1000
2016	1400	950

Year	Crash Locations
(Incomplete) 2021	
2020	
2019	
2018	
2017	

Historic Projects Unknown, Retreatment, Resurface, Bituminous Mix, Skippy Mix, Bituminous Seal, Surface Treated Gravel, Plant Mix, Reclaimed Base and Bituminous Concrete	Functional Class 1- Interstate System, 2- Other Freeways and Expressways, 3- Principal Arterial, 4- Minor Arterial, 5- Major Collector, 6- Minor Collector	Curves Left, Right, Grades (up/down)	Traffic Counters Continuous (CTC), Weigh-In-Motion (WIM), Short-Term, Scheduled, Short-Term, Unscheduled	Crash Locations High Crash Locations (HCL's) by Section & Intersection	Mileage by Functional Class By Sheet 0156 5 - Major collector 4.986	Mileage by Town By Sheet ORWELL - V073-0114 4.986 of 4.986	DISTRICT 3	TOWN ORWELL	Date: 11/17/21	ROUTE VT-73 ETE mileage: 0.0 to 4.986
Page Total Mileage: 4.986 mi						Page Total Mileage: 4.986 mi				

For More Information Contact - Vermont Agency of Transportation, Policy, Planning and Intermodal Development Division - Mapping Section, 1 National Life Drive, Montpelier, VT 05633-5001 Telephone: 802-828-2600.