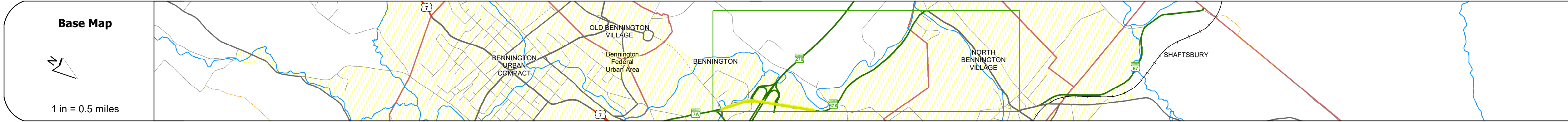
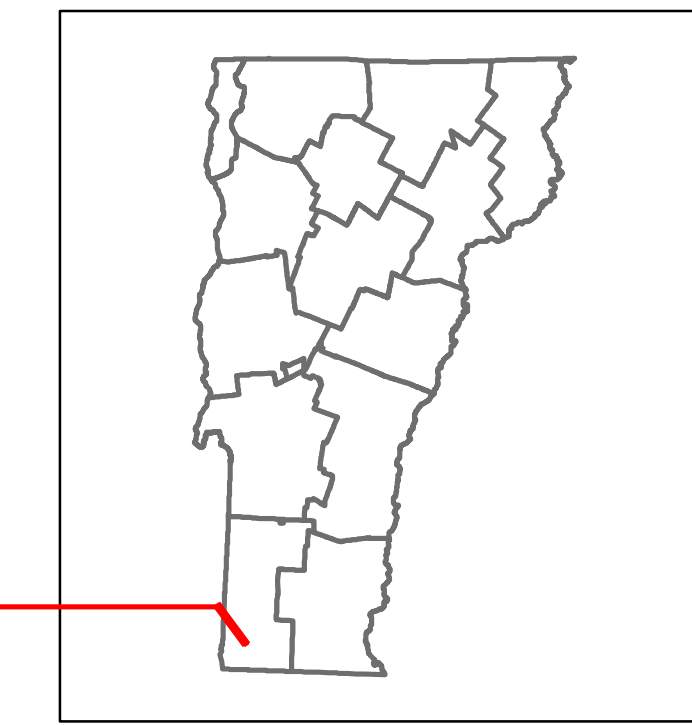


DISTRICT	TOWN	ROUTE
1	BENNINGTON	VT-67A



Stick Diagram

- Town Center
- Intersecting State Routes (excl. ramps/approaches)
- Other Intersecting Highways, Ramps, Approaches
- Railroad Crossings
- Primary Structures
- Secondary Structures
- Divided State Highway
- State Highway
- Divided Town Highway
- Town Highway
- Streams (Hydraulic Structure)
- Town Boundary
- Village/IC Boundaries
- District Boundaries
- State/Town Highway Change
- Divided Highway Limits
- Ghost Section Boundary
- Federal Urban Area Limits


Scale: 1 INCH = 2,000 FEET



Road Widths




Curves




Grades



Guardrails



Rumblestrips




Historic Projects




Maintenance Garage

District 1 - DMF Maintenance Bennington Garage


Speed Zone




Functional Class




National Highway System




Limited Access Highway



Customer Service Level



Traffic Counters



AADT

2020	
2019	
2018	
2017	
2016	

Crash Locations

(Incomplete) 2021	
2020	
2019	
2018	
2017	

STRUCTURE DESCRIPTIONS

Unknown SE:
Unknown
Structure No. 200110005E02022
Structure Type: Unknown
Features Intersected: VT 279 OVER VT 67A
Maintenance/Ownership: State

Unknown SW:
Unknown
Structure No. 200110005W02022
Structure Type: Unknown
Features Intersected: VT 279 OVER VT 67A
Maintenance/Ownership: State

<p>Historic Projects</p> <ul style="list-style-type: none"> Unknown Retreatment Resurface Bituminous Mix Skinny Mix Bituminous Seal <p>Surface Treated</p> <ul style="list-style-type: none"> Gravel Plant Mix Reclaimed Base and Bituminous Concrete Concrete Gravel <p>Functional Class</p> <ul style="list-style-type: none"> 1 - Interstate System 2 - Other Freeways and Expressways 3 - Principal Arterial 4 - Minor Arterial 5 - Major Collector 6 - Minor Collector <p>Speed Zones</p> <ul style="list-style-type: none"> 25 30 35 40 45 50 55 60 65 	<p>Curves</p> <ul style="list-style-type: none"> Left (degrees) Right (degrees) <p>Grades</p> <ul style="list-style-type: none"> Left (percent) grade up Right (percent) grade down <p>Road Widths</p> <ul style="list-style-type: none"> 8' 	<p>Traffic Counters</p> <ul style="list-style-type: none"> Continuous (CTC) Weigh-In-Motion (WIM) Short-Term, Scheduled Short-Term, Unscheduled <p>Crash Locations</p> <ul style="list-style-type: none"> High Crash Locations (HCL's) HCL No. 1-100 (1-10) 101-200 (11-20) 201-300 (21-30) 301-400 (31-40) 401-800 (41-113) 	<p>Mileage by Functional Class By Sheet</p> <p>1000 4 - minor Arterial 0.760</p>	<p>Mileage by Town By Sheet</p> <p>BENNINGTON - V067A0202S 0.76 of 0.76</p>	<p>DISTRICT</p> <p>1</p>	<p>TOWN</p> <p>BENNINGTON</p>	<p>Date: 11/17/21</p> <p>1 of 1 TWN mileage: 0.102 to 0.862</p>	<p>ROUTE</p> <p>VT-67A</p> <p>ETE mileage: 0.102 to 0.862</p>
			<p>Page Total Mileage: 0.760 mi</p>				<p>Page Total Mileage: 0.76 mi</p>	