
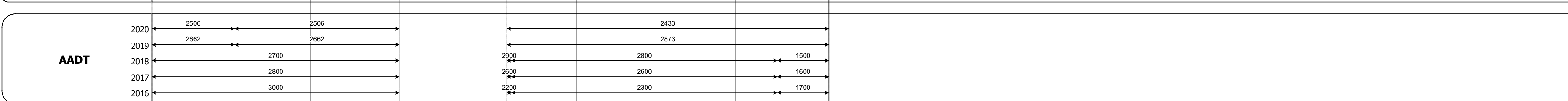




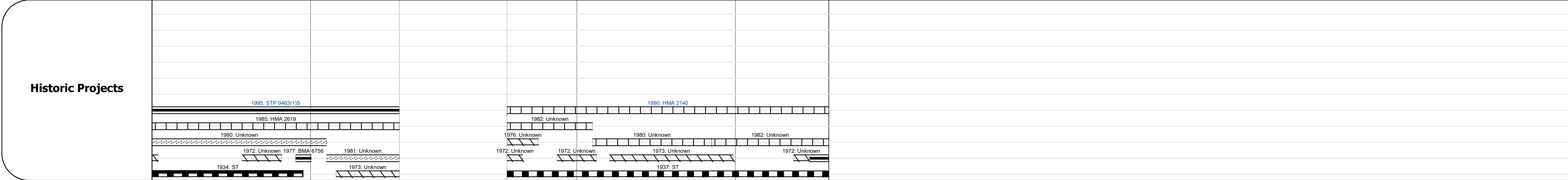

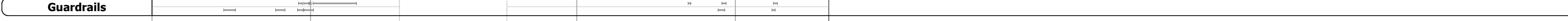

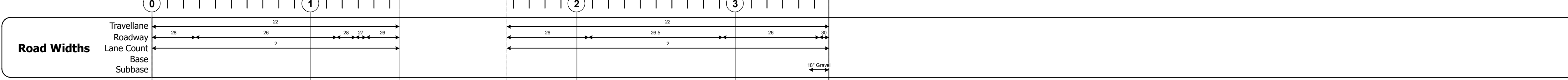
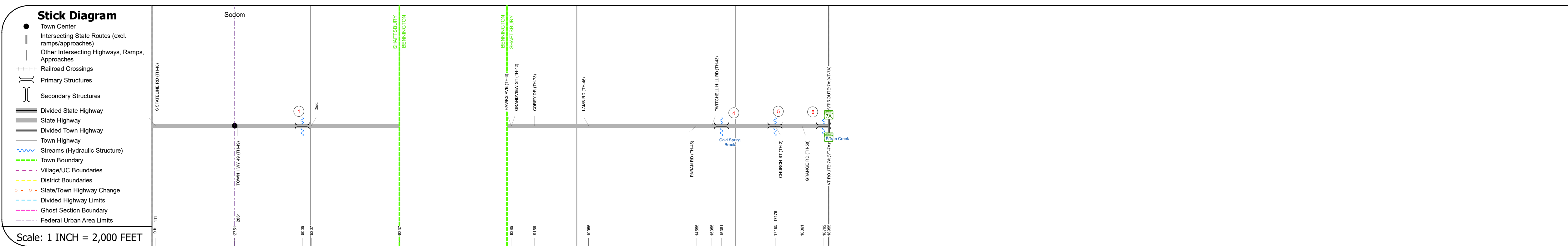
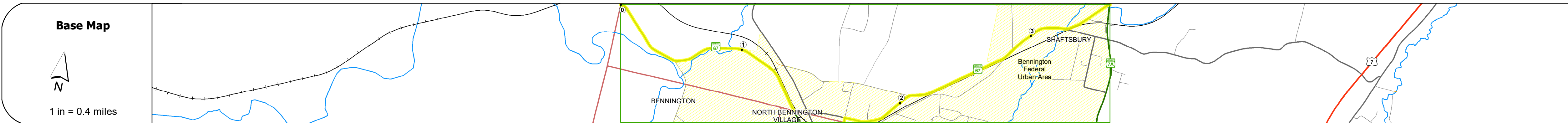
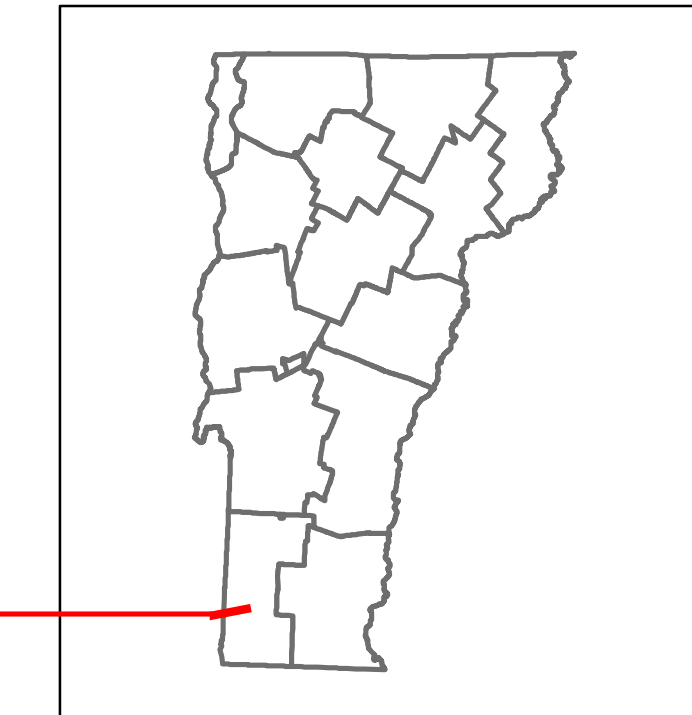


DISTRICT	TOWN	ROUTE
1	SHAFTSBURY	VT-67



STRUCTURE DESCRIPTIONS

Bridge 1:
Slab - 1934
Structure No. 300100000102131
Length: 20'
Width: 29.3'
Under Clearance: 8.0'
Facility Carried: VT67
Structure Type: CONCRETE SLAB
Features Intersected: BROOK
Surface: Bituminous
Maintenance: State

Bridge 4:
Tee Beam - 1938
Structure No. 200100000402132
Length: 43'
Width: 29.9'
Facility Carried: VT 67 ML
Structure Type: CONCRETE T-BEAM
Features Intersected: PARAN CREEK
Surface: Integral concrete
Maintenance/Ownership: State

Bridge 5:
Culvert - 1919
Structure No. 300100000502131
Length: 16'
Width: 41.3'
Under Clearance: 6.0'
Facility Carried: VT67
Structure Type: RC BOX
Features Intersected: PARAN CREEK
Surface: Bituminous
Maintenance: State

Bridge 6:
Slab - 1963
Structure No. 300100000602131
Length: 20'
Width: 37.0'
Under Clearance: 5.0'
Facility Carried: VT67
Structure Type: CONCRETE SLAB
Features Intersected: PARAN CREEK
Surface: Bituminous
Maintenance: State

Historic Projects <ul style="list-style-type: none"> Unknown Retreatment Resurface Bituminous Mix Skippy Mix Bituminous Seal 	Functional Class <ul style="list-style-type: none"> 1 - Interstate System 2 - Other Freeways and Expressways 3 - Principal Arterial 4 - Minor Arterial 5 - Major Collector 6 - Minor Collector 	Curves <ul style="list-style-type: none"> Left (degrees) Right (degrees) 	Grades <ul style="list-style-type: none"> grade up (percent) grade down (percent) 	Traffic Counters <ul style="list-style-type: none"> Continuous (CTC) Weigh-In-Motion (WIM) Short-Term, Scheduled Short-Term, Unscheduled 	Crash Locations <ul style="list-style-type: none"> High Crash Locations (HCL's) Sections (& Intersections) 1 - 100 (1 - 10) 101 - 200 (11 - 20) 201 - 300 (21 - 30) 301 - 400 (31 - 40) 401 - 800 (41 - 113) 	Mileage by Functional Class By Sheet 014-2 4 - Minor Arterial 0.515 014-1 4 - Minor Arterial 1.560 0100 5 - Major Collector 1.515	Mileage by Town By Sheet SHAFTSBURY - v067-0213 3.59 of 3.59	DISTRICT 1	TOWN SHAFTSBURY	Date: 11/17/21	ROUTE VT-67 ETE mileage: 0.0 to 1.56 2.239 to 4.269
Indicated plans available - http://vtransmap01.ad.state.vt.us/tpdpr/Divwebstore/						Page Total Mileage: 3.59 mi	Page Total Mileage: 3.59 mi	For More Information Contact - Vermont Agency of Transportation, Policy, Planning and Intermodal Development Division - Mapping Section, 1 National Life Drive, Montpelier, VT 05633-5001 Telephone: 802-828-2600.			