

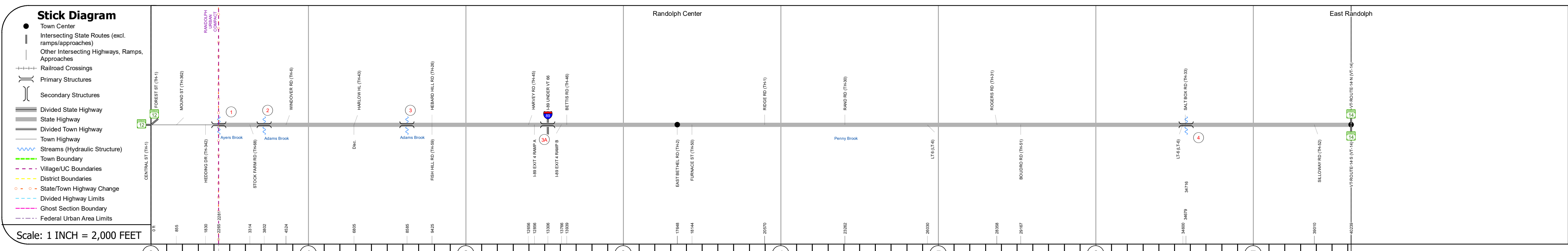
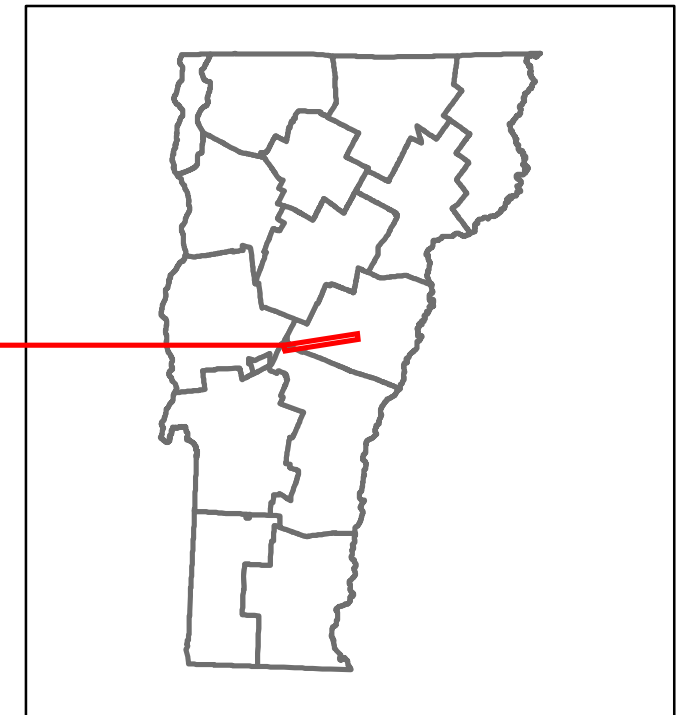


Route Log and Progress Chart

DRAFT

Please Note: Errors and Omissions May Exist.
Contact the VTrans Mapping Section with questions or concerns.

DISTRICT	TOWN	ROUTE
4	RANDOLPH	VT-66



STRUCTURE DESCRIPTIONS







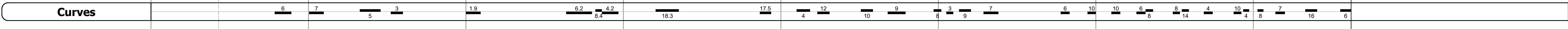
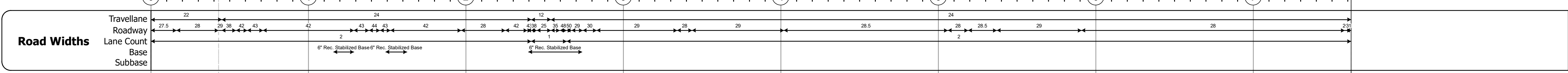
Bridge 1:
Stringer/multi-beam or girder - 1928
Structure No. 20019000109092
Length: 34'
Width: 32.0'
Facility Carried: VT 66 ML
Structure Type: ROLLED BEAM
Features Intersected: AYERS BROOK
Surface: Bituminous
Maintenance/Ownership: Town

Bridge 2:
Culvert - 1963
Structure No. 30019000209091
Length: 12'
Under Clearance: 13.0'
Facility Carried: VT66
Structure Type: CGMPP
Features Intersected: ADAMS BROOK
Maintenance: State

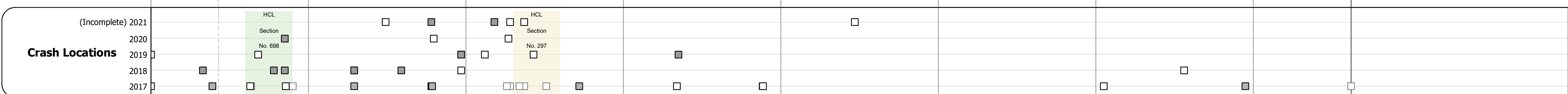
Bridge 3:
Culvert - 1963
Structure No. 30019000309091
Length: 9'
Under Clearance: 10.0'
Facility Carried: VT66
Structure Type: CGMPP
Features Intersected: ADAMS BROOK
Maintenance: State

Bridge 3A:
Stringer/multi-beam or girder - 1968
Structure No. 200190003A09092
Length: 21.4'
Width: 54.3'
Under Clearance: 16.17'
Facility Carried: VT 66 ML
Structure Type: 2 SP CONT ROLLED BM
Features Intersected: 1 89 UNDER VT 66
Surface: Bituminous
Maintenance/Ownership: State

Bridge 4:
Culvert - 1951
Structure No. 30019000409091
Length: 6'
Under Clearance: 6.0'
Facility Carried: VT66
Structure Type: ACCGMPP
Features Intersected: BROOK
Maintenance: State



Year	0-1	1-2	2-3	3-4	4-5	5-6	6-7	7-8	8-9	9-10	10-11	11-12	12-13	13-14	14-15	15-16
2020			5219			3968		3185			2155					893
2019			6162			4685		3760			2544					1054
2018	7000	6600	6600		6500	4900	3700	3800			2500					1100
2017	6800	6400	6400		6500	5000	3700	3700			2500					1100
2016	6500	6100	6100		6400	5100	3800	3600			2500					1200



Historic Projects <ul style="list-style-type: none"> Unknown Retreatment Resurface Bituminous Mix Skinny Mix Bituminous Seal 	Functional Class <ul style="list-style-type: none"> 1 - Interstate System 2 - Other Freeways and Expressways 3 - Principal Arterial 4 - Minor Arterial 5 - Major Collector 6 - Minor Collector 	Curves <ul style="list-style-type: none"> Left (degrees) Right 	Grades <ul style="list-style-type: none"> Special grade up Special grade down 	Traffic Counters <ul style="list-style-type: none"> Continuous (CTC) Weigh-In-Motion (WIM) Short-Term, Scheduled Short-Term, Unscheduled 	Crash Locations <ul style="list-style-type: none"> High Crash Locations (HCL's) Sections (& Intersections) HCL No. 1 - 100 (1 - 10) HCL No. 101 - 200 (11 - 20) HCL No. 201 - 300 (21 - 30) HCL No. 301 - 400 (31 - 40) HCL No. 401 - 800 (41 - 113) 	Mileage by Functional Class By Sheet 0190 5 - Major collector 7.621	Mileage by Town By Sheet RANDOLPH - V066-0909 7.621 of 7.621	DISTRICT 4	TOWN RANDOLPH	Date: 11/17/21	ROUTE VT-66 ETE mileage: 0.0 to 7.621
Page Total Mileage: 7.621 mi										1 of 1 TWN mileage: 0.0 to 7.621	Page Total Mileage: 7.621 mi

For More Information Contact - Vermont Agency of Transportation, Policy, Planning and Intermodal Development Division - Mapping Section, 1 National Life Drive, Montpelier, VT 05633-5001 Telephone: 802-828-2600.