

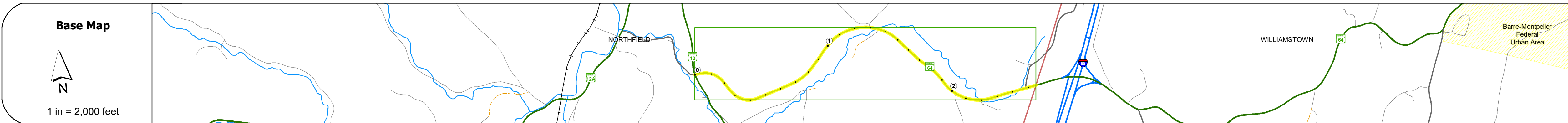
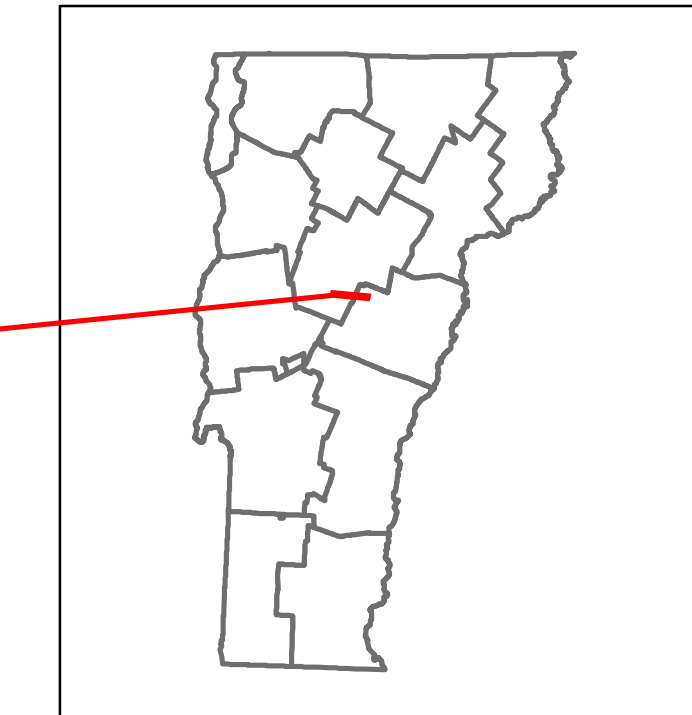


Route Log and Progress Chart

DRAFT






Please Note: Errors and Omissions May Exist.
Contact the VTrans Mapping Section with questions or concerns.

DISTRICT	TOWN	ROUTE
6	NORTHFIELD	VT-64



STRUCTURE DESCRIPTIONS

- Bridge 1:**
Culvert - 1986
Structure No. 300204000112131
Length: 6'
Under Clearance: 6.0'
Facility Carried: VT64
Structure Type: CGMPP
Features Intersected: BROOK
Maintenance: State
- Bridge 1A:**
Culvert - 1986
Structure No. 300204001A12131
Length: 11'
Under Clearance: 10.5'
Facility Carried: VT64
Structure Type: CGMPP
Features Intersected: ROBINSON BROOK
Maintenance: State
- Bridge 2:**
Culvert - 1986
Structure No. 300204000212131
Length: 11'
Under Clearance: 7.08'
Facility Carried: VT64
Structure Type: CGMPPA
Features Intersected: BROOK
Maintenance: State
- Bridge 2A:**
Culvert - 1986
Structure No. 300204002A12131
Length: 11'
Under Clearance: 7.08'
Facility Carried: VT64
Structure Type: CGMPPA
Features Intersected: ROBINSON BROOK
Maintenance: State
- Bridge 2B:**
Culvert - 1986
Structure No. 300204002B12131
Length: 8'
Under Clearance: 7.5'
Facility Carried: VT64
Structure Type: CGMPP
Features Intersected: ROBINSON BROOK
Maintenance: State



Historic Projects

2016: STP 2959(1)
1996: STP 9476(1)S
1987: RS 0204(1)

Maintenance Garage

District 6 - DMF Maintenance Williamstown Garage	District 4 - DMF Maintenance Williamstown Garage
--	--

Speed Zone

None

Functional Class

5 - Major Collector

National Highway System

None

Limited Access Highway

None

Customer Service Level

Local Connector

Traffic Counters

None

AADT

Year	Left	Right	Total
2020	4187	4900	9087
2019	4943	4900	9843
2018	4900	4900	9800
2017	4800	4800	9600
2016	4800	4800	9600

Crash Locations

Year	Crash 1	Crash 2	Crash 3
2020	None	None	None
2019	None	None	None
2018	None	None	None
2017	None	None	None

Historic Projects <ul style="list-style-type: none"> Unknown Retreatment Resurface Bituminous Mix Skinny Mix Bituminous Seal 	Functional Class <ul style="list-style-type: none"> 1 - Interstate System 2 - Other Freeways and Expressways 3 - Principal Arterial 4 - Minor Arterial 5 - Major Collector 6 - Minor Collector 	Curves <ul style="list-style-type: none"> Left (degrees) Right (degrees) 	Grades <ul style="list-style-type: none"> Left (percent) grade up Right (percent) grade down 	Traffic Counters <ul style="list-style-type: none"> Continuous (CTC) Weight-In-Motion (WIM) Short-Term, Scheduled Short-Term, Unscheduled 	Crash Locations <ul style="list-style-type: none"> High Crash Locations (HCL's) Sections (& Intersections) 	Mileage by Functional Class By Sheet 0204 5 - Major collector 2.547	Mileage by Town By Sheet NORTHFIELD - V064-1213 2.547 of 2.547		
Legend AADT (AADT) 1-100 (1-10) 201-300 (21-30) 301-400 (31-40) 401-500 (41-50) 501-600 (51-60) 601-700 (61-70) 701-800 (71-80) 801-900 (81-90) 901-1000 (91-100)						DISTRICT 6	TOWN NORTHFIELD	Date: 11/17/21	ROUTE VT-64
Speed Zones 15 20 25 30 35 40 45 50 55 60 65						Page Total Mileage: 2.547 mi	Page Total Mileage: 2.547 mi	1 of 1 TWN mileage: 0.0 to 2.547	ETE mileage: 0.0 to 2.547