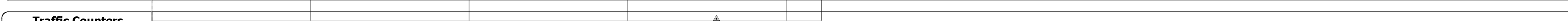


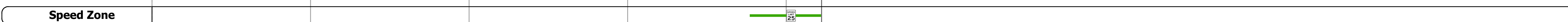

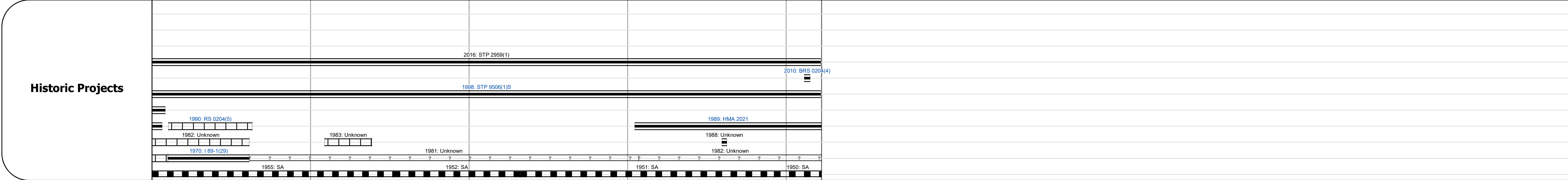



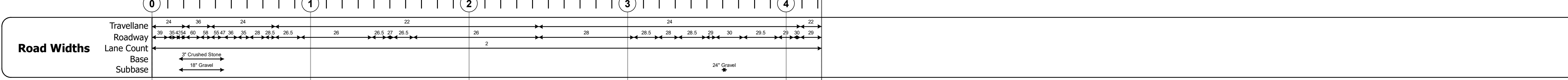
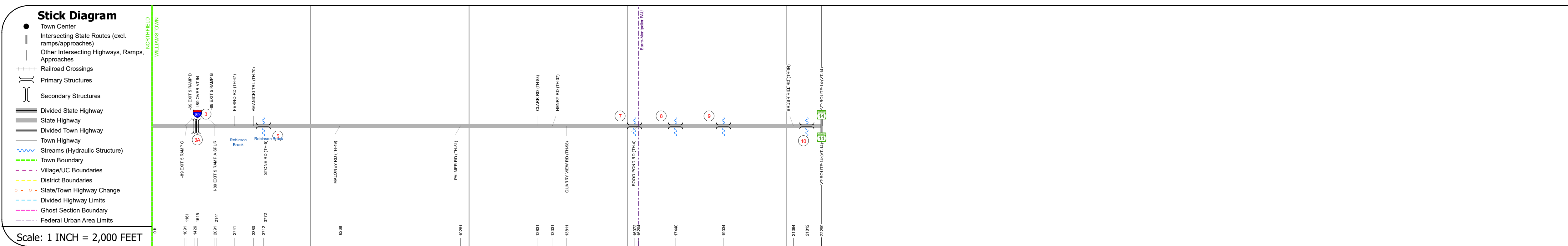
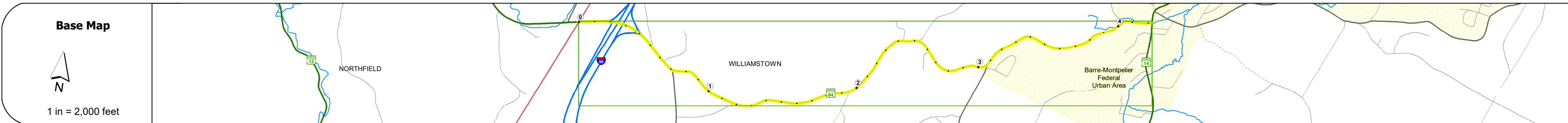
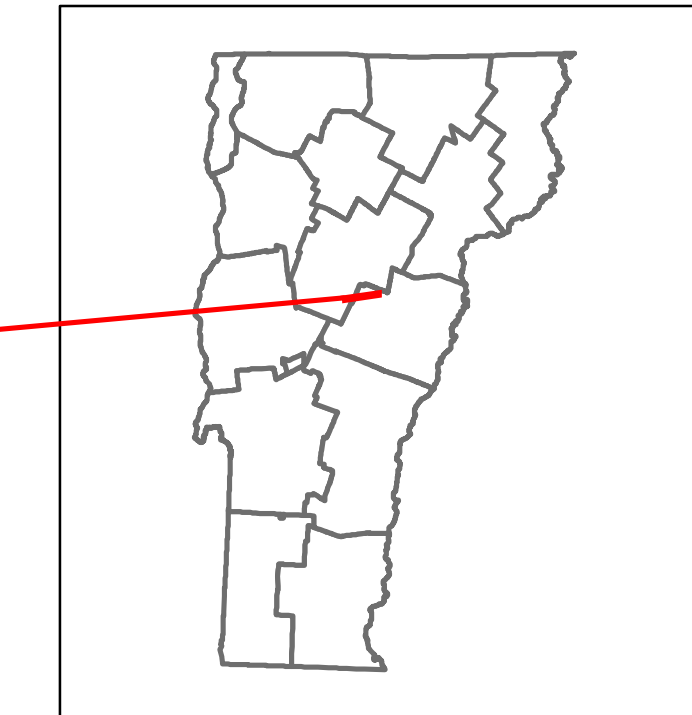
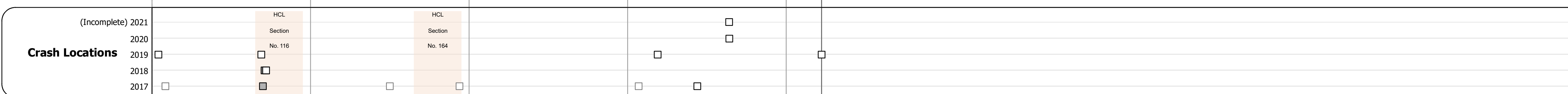


DISTRICT	TOWN	ROUTE
6	WILLIAMSTOWN	VT-64



Year	Station 0-1	Station 1-2	Station 2-3	Station 3-4
2020	4187	3474	2878	1674
2019	4943	4101	3398	1976
2018	4900	4100	2700	2000
2017	4800	4000	2500	1900
2016	4800	3800	2400	1800



## STRUCTURE DESCRIPTIONS

**Bridge 3:**  
Stringer/multi-beam or girder - 1970  
Structure No. 200089035S09172  
Length: 141'  
Facility Carried: 189 ML  
Structure Type: WELDED PLATE GIRDER  
Features Intersected: 1 89 OVER VT 64

**Bridge 3A:**  
Stringer/multi-beam or girder - 1970  
Structure No. 200089035S09172  
Length: 141'  
Facility Carried: 189 ML  
Structure Type: WELDED PLATE GIRDER  
Features Intersected: 1 89 OVER VT 64

**Bridge 5:**  
Culvert - 1919  
Structure No. 300204000509171  
Length: 9'  
Under Clearance: 6.0'  
Facility Carried: VT64  
Structure Type: CGMPPA  
Features Intersected: BROOK  
Maintenance: State

**Bridge 7:**  
Culvert - 1919  
Structure No. 300204000709171  
Length: 7'  
Under Clearance: 7.0'  
Facility Carried: VT64  
Structure Type: CGMPP W/ CONC INVERT  
Features Intersected: BROOK  
Maintenance: State

**Bridge 8:**  
Culvert - 1919  
Structure No. 300204000809171  
Length: 13'  
Under Clearance: 5.0'  
Facility Carried: VT64  
Structure Type: CONCRETE RIGID FRAME  
Features Intersected: BROOK  
Maintenance: State

**Bridge 9:**  
Culvert - 1988  
Structure No. 300204000909171  
Length: 6'  
Under Clearance: 7.0'  
Facility Carried: VT64  
Structure Type: CGMPP  
Features Intersected: BROOK  
Maintenance: State

**Bridge 10:**  
Slab - 2009  
Structure No. 200204001009172  
Length: 42'  
Width: 25.8'  
Facility Carried: VT 64 ML  
Structure Type: CONCRETE SLAB  
Features Intersected: BROOK  
Surface: Bituminous  
Maintenance/Ownership: State

<b>Historic Projects</b> <ul style="list-style-type: none"> <li>Unknown</li> <li>Retreatment</li> <li>Resurface</li> <li>Bituminous Mix</li> <li>Skinny Mix</li> <li>Bituminous Seal</li> </ul>	<b>Functional Class</b> <ul style="list-style-type: none"> <li>1 - Interstate System</li> <li>2 - Other Freeways and Expressways</li> <li>3 - Principal Arterial</li> <li>4 - Minor Arterial</li> <li>5 - Major Collector</li> <li>6 - Minor Collector</li> </ul>	<b>Curves</b> <ul style="list-style-type: none"> <li>Left (degrees)</li> <li>Right (degrees)</li> </ul>	<b>Grades</b> <ul style="list-style-type: none"> <li>grade up (percent)</li> <li>grade down (percent)</li> </ul>	<b>Traffic Counters</b> <ul style="list-style-type: none"> <li>Continuous (CTC)</li> <li>Weight-In-Motion (WIM)</li> <li>Short-Term, Scheduled</li> <li>Short-Term, Unscheduled</li> </ul>	<b>Crash Locations</b> <ul style="list-style-type: none"> <li>High Crash Locations (HCL's) Sections (&amp; Intersections)</li> <li>1 - 100 (1 - 10)</li> <li>101 - 200 (11 - 20)</li> <li>201 - 300 (21 - 30)</li> <li>301 - 400 (31 - 40)</li> <li>401 - 800 (41 - 113)</li> </ul>	<b>Mileage by Functional Class By Sheet</b> 0204 5 - Major collector 4.223	<b>Mileage by Town By Sheet</b> WILLIAMSTOWN - V064-0917 4.223 of 4.223	<b>DISTRICT</b> 6	<b>TOWN</b> WILLIAMSTOWN	<b>Date:</b> 11/17/21	<b>ROUTE</b> VT-64 ETE mileage: 2.547 to 6.77
--	--	--	---	---	--	---	--	----------------------	-----------------------------	-----------------------	---