

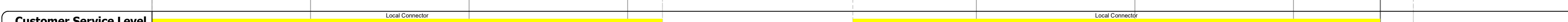





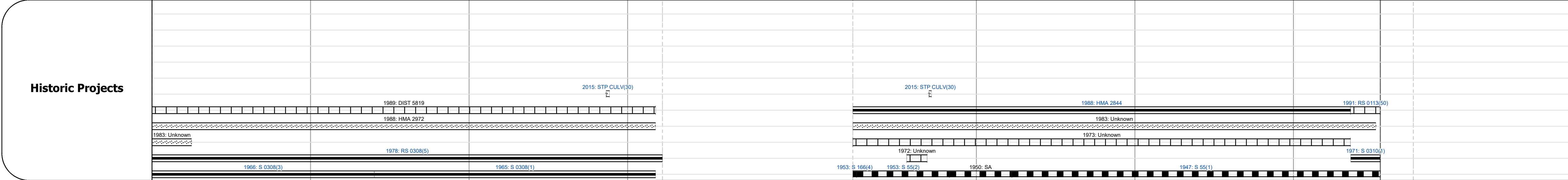





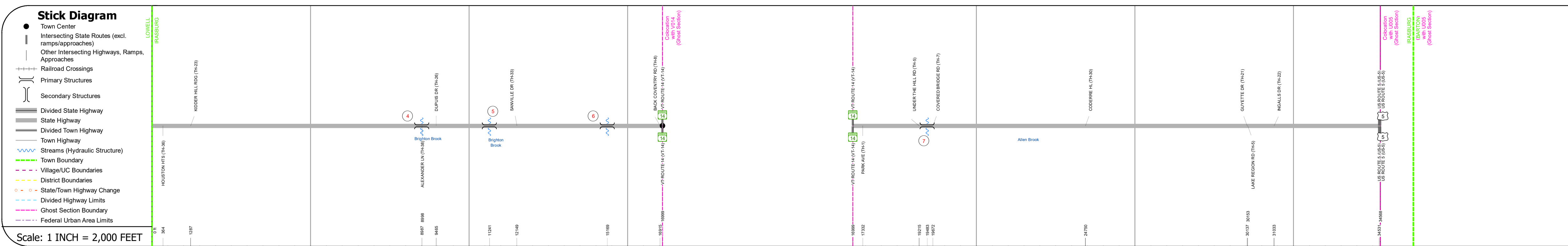
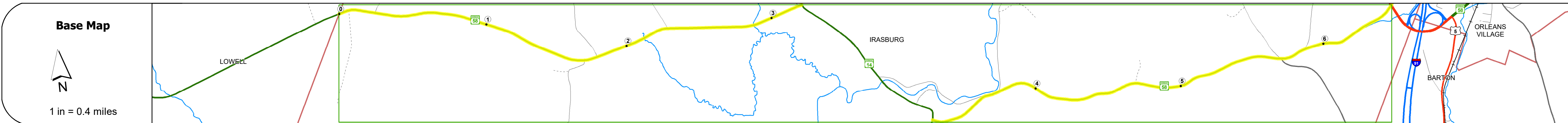
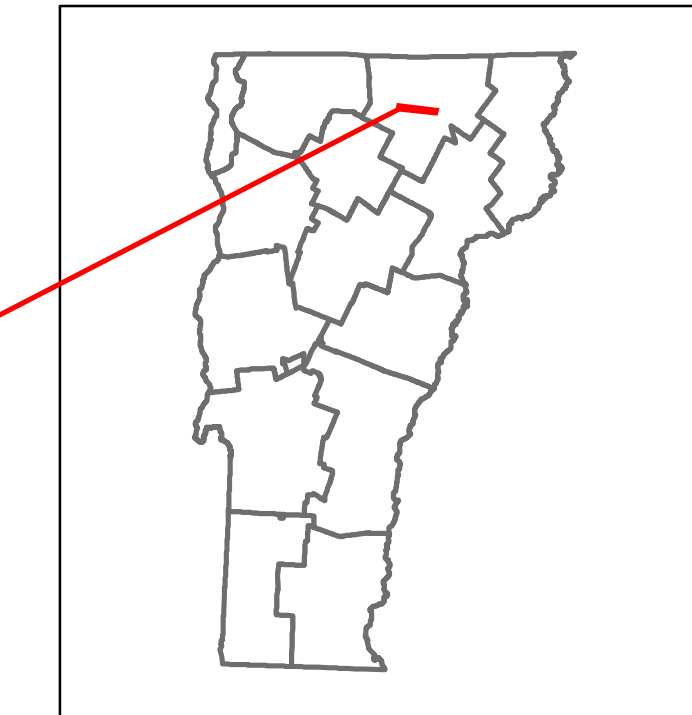


DISTRICT	TOWN	ROUTE
9	IRASBURG	VT-58



STRUCTURE DESCRIPTIONS

Bridge 4:
Culvert - 1965
Structure No. 300308000410111
Length: 6'
Under Clearance: 6.0'
Facility Carried: VT58
Structure Type: ACCGMPP
Features Intersected: BROOK
Maintenance: State

Bridge 5:
Culvert - 1965
Structure No. 300308000510111
Length: 7'
Under Clearance: 9.0'
Facility Carried: VT58
Structure Type: CGMPP ALUM SLEEVE
Features Intersected: BRIGHTON BROOK
Maintenance: State

Bridge 6:
Culvert - 2015
Structure No. 300308000610111
Length: 20'
Under Clearance: 9.0'
Facility Carried: VT58
Structure Type: SEGMENTAL RC BOX
Features Intersected: BROOK
Maintenance: State

Bridge 7:
Culvert - 2015
Structure No. 300310000710111
Length: 20'
Under Clearance: 8.0'
Facility Carried: VT58
Structure Type: SEGMENTAL RC BOX
Features Intersected: BROOK
Maintenance: State

For More Information Contact - Vermont Agency of Transportation, Policy, Planning and Intermodal Development Division - Mapping Section, 1 National Life Drive, Montpelier, VT 05633-5001 Telephone: 802-828-2600.