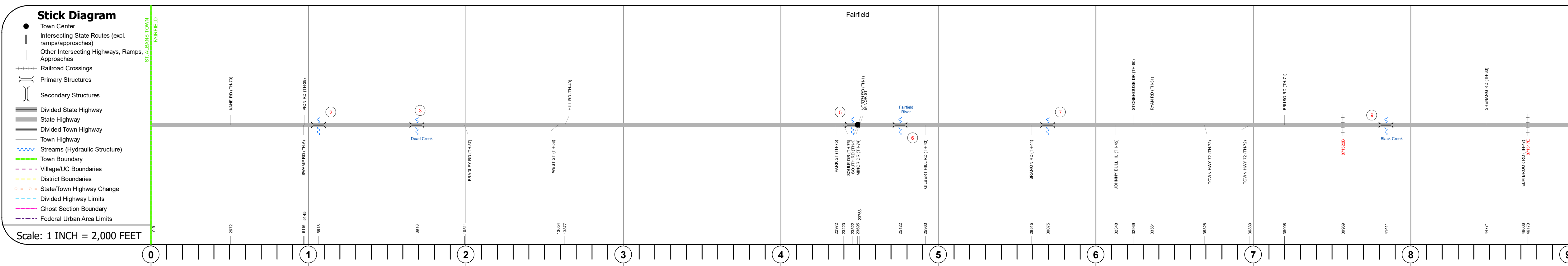
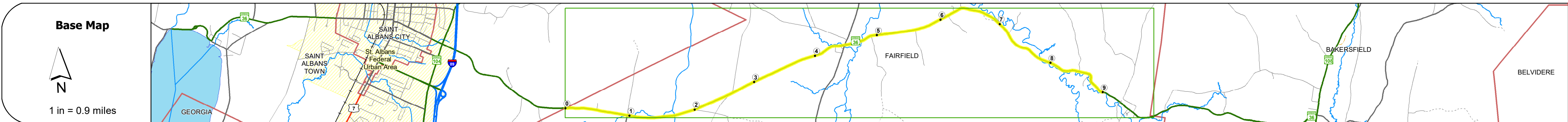
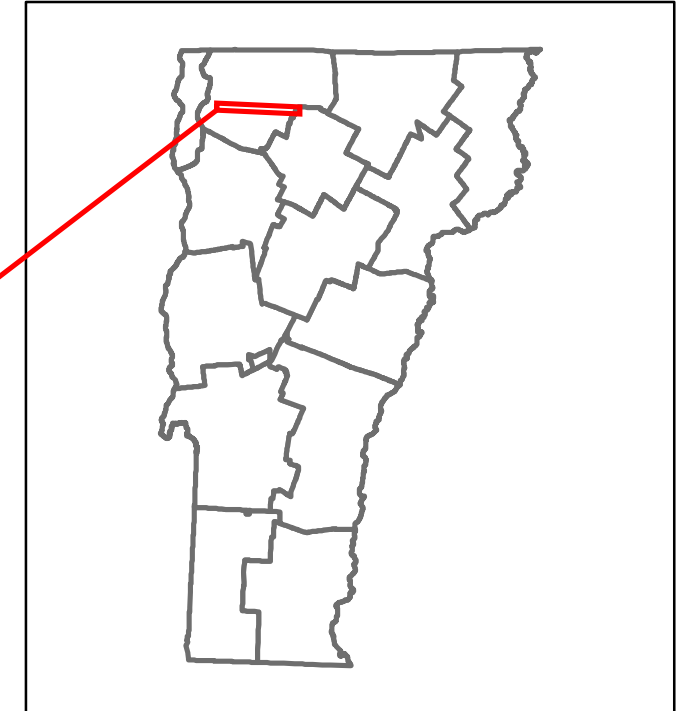







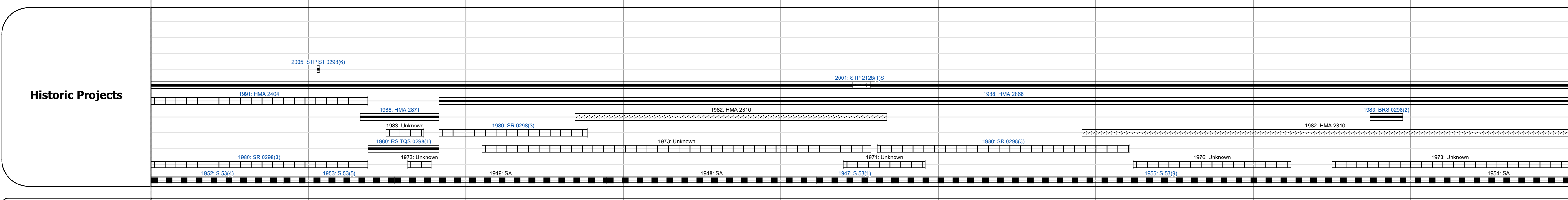
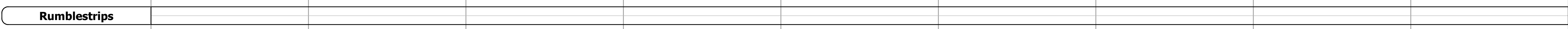





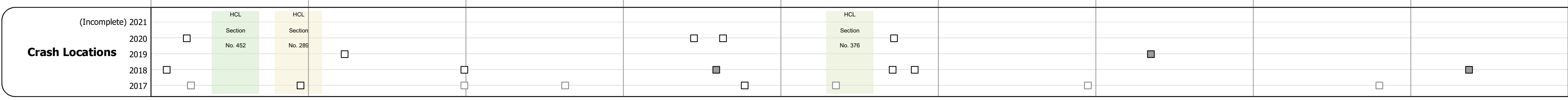
DISTRICT	TOWN	ROUTE
8	FAIRFIELD	VT-36



Travellane	Roadway	Lane Count	Base	Subbase
			3" PM B.C.	8" Gravel
				2 1/4" PM B.C.
				24" Gravel



Year	2020	2019	2018	2017	2016
ADT	2535	2993	3000	3000	2900



## STRUCTURE DESCRIPTIONS

- Bridge 2:** Slab - 2005  
Structure No. 30029800206051  
Length: 21'  
Width: 27.2'  
Under Clearance: 7.0'  
Facility Carried: VT 36  
Structure Type: CONCRETE SLAB  
Features Intersected: BROOK  
Maintenance: State
- Bridge 3:** Culvert - 2012  
Structure No. 30029800306051  
Length: 18'  
Facility Carried: VT 36  
Structure Type: SEGMENTAL RC BOX  
Features Intersected: DEAD CREEK  
Maintenance: State
- Bridge 5:** Culvert - 1947  
Structure No. 30029800506051  
Length: 6'  
Under Clearance: 5.33'  
Facility Carried: VT 36  
Structure Type: ACCGMP  
Features Intersected: BROOK  
Maintenance: State
- Bridge 6:** Stringer/multi-beam or girder - 1955  
Structure No. 20029800606052  
Length: 69'  
Width: 28.0'  
Facility Carried: VT 36 ML  
Structure Type: ROLLED BEAM  
Features Intersected: FAIRFIELD RIVER  
Surface: Bituminous  
Maintenance/Ownership: State
- Bridge 7:** Culvert - 1957  
Structure No. 30029800706051  
Length: 7'  
Under Clearance: 6.0'  
Facility Carried: VT 36  
Structure Type: SEGMENTAL RC PIPE  
Features Intersected: BROOK  
Maintenance: State
- Bridge 9:** Stringer/multi-beam or girder - 1983  
Structure No. 20029800906052  
Length: 115'  
Width: 32.5'  
Facility Carried: VT 36 ML  
Structure Type: WELDED GIRDER  
Features Intersected: BLACK CREEK  
Surface: Bituminous  
Maintenance/Ownership: State

<b>Historic Projects</b> <ul style="list-style-type: none"> <li>Unknown</li> <li>Retreatment</li> <li>Resurface</li> <li>Bituminous Mix</li> <li>Skinny Mix</li> <li>Bituminous Seal</li> </ul>	<b>Functional Class</b> <ul style="list-style-type: none"> <li>1 - Interstate System</li> <li>2 - Other Freeways and Expressways</li> <li>3 - Principal Arterial</li> <li>4 - Minor Arterial</li> <li>5 - Major Collector</li> <li>6 - Minor Collector</li> </ul>	<b>Curves</b> <ul style="list-style-type: none"> <li>Left (degrees)</li> <li>Right</li> </ul>	<b>Grades</b> <ul style="list-style-type: none"> <li>Special grade up</li> <li>Special grade down</li> </ul>	<b>Traffic Counters</b> <ul style="list-style-type: none"> <li>Continuous (CTC)</li> <li>Weigh-In-Motion (WIM)</li> <li>Short-Term, Scheduled</li> <li>Short-Term, Unscheduled</li> </ul>	<b>Crash Locations</b> <ul style="list-style-type: none"> <li>High Crash Locations (HCL's)</li> <li>HCL No. 1 - 100 (1 - 10)</li> <li>HCL No. 101 - 200 (11 - 20)</li> <li>HCL No. 201 - 300 (21 - 30)</li> <li>HCL No. 301 - 400 (31 - 40)</li> <li>HCL No. 401 - 800 (41 - 113)</li> </ul>	<b>Mileage by Functional Class By Sheet</b> 0298 5 - Major collector 9.000	<b>Mileage by Town By Sheet</b> FAIRFIELD - V036-0605 9.0 of 9.989	<b>DISTRICT</b> 8	<b>TOWN</b> FAIRFIELD	<b>Date:</b> 11/17/21	<b>ROUTE</b> VT-36 ETE mileage: 6.707 to 15.707
Page Total Mileage: 9.000 mi										<b>1 of 2</b> TWN mileage: 0.0 to 9.0	Page Total Mileage: 9.0 mi