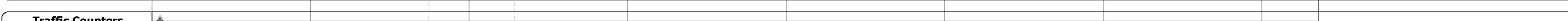



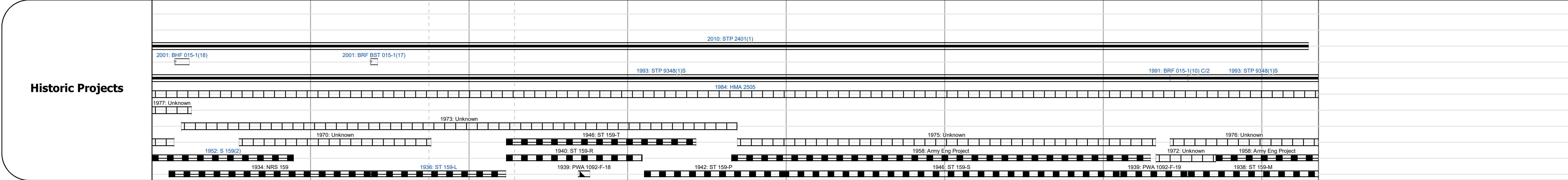

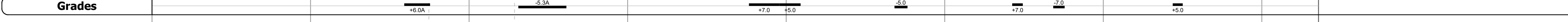
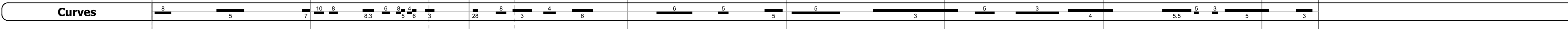
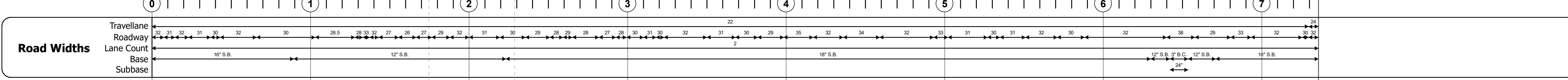
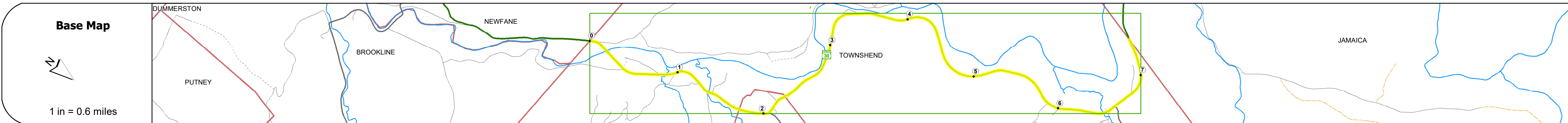
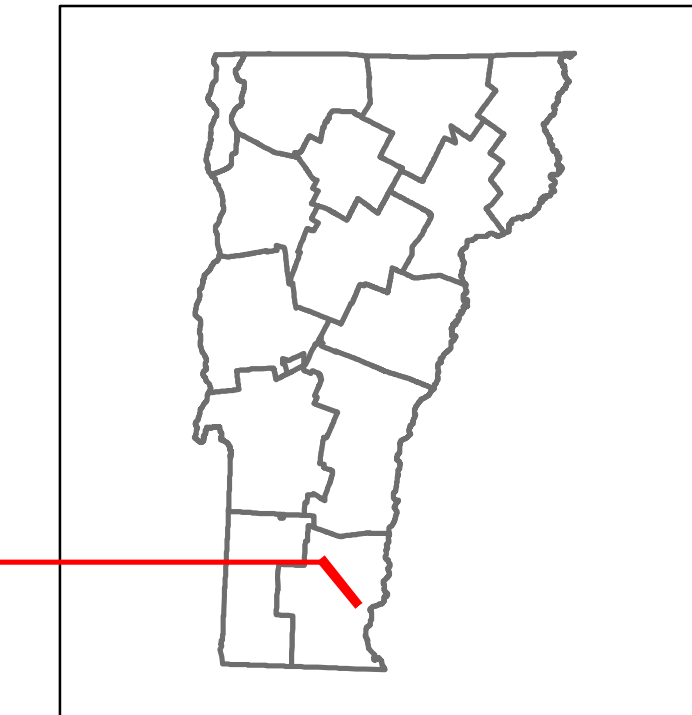



DISTRICT	TOWN	ROUTE
2	TOWNSHEND	VT-30



Year	Section 1 (0-1.0)	Section 2 (1.0-2.0)	Section 3 (2.0-3.0)	Section 4 (3.0-4.0)	Section 5 (4.0-5.0)	Section 6 (5.0-6.0)	Section 7 (6.0-7.0)
2020		4279					3077
2019		5052					3633
2018	4500		4800				3200
2017	4400		4800				3100
2016	4300		4700				3100



STRUCTURE DESCRIPTIONS

- Bridge 15:** Stringer/multi-beam or girder - 1952
Structure No. 200015001513172
Length: 446'
Width: 31.0'
Facility Carried: VT 30 ML
Structure Type: 4 SP CONT ROLLED BM
Features Intersected: WEST RIVER
Surface: Bituminous
Maintenance/Ownership: State
- Bridge 16:** Slab - 2000
Structure No. 200015001813172
Length: 45'
Width: 31.7'
Facility Carried: VT 30 ML
Structure Type: CONCRETE SLAB
Features Intersected: MILL BROOK
Surface: Bituminous
Maintenance/Ownership: State
- Bridge 21:** Culvert - 1939
Structure No. 300015002113171
Length: 14'
Under Clearance: 10.0'
Facility Carried: VT30
Structure Type: RC BOX
Features Intersected: BROOK
Maintenance: State
- Bridge 22:** Culvert - 1958
Structure No. 300015002213171
Length: 12'
Under Clearance: 10.0'
Facility Carried: VT30
Structure Type: RC BOX
Features Intersected: RANNY BROOK
Maintenance: State
- Bridge 23:** Culvert - 1991
Structure No. 300015002313171
Length: 18'
Under Clearance: 18.0'
Facility Carried: VT30
Structure Type: CGMPP
Features Intersected: TANNERY BROOK
Maintenance: State

Historic Projects <ul style="list-style-type: none"> Unknown Bituminous Concrete Retreatment Resurface Bituminous Mix Skinny Mix Bituminous Seal 	Functional Class <ul style="list-style-type: none"> 1 - Interstate System 2 - Other Freeways and Expressways 3 - Principal Arterial 4 - Minor Arterial 5 - Major Collector 6 - Minor Collector 	Curves <ul style="list-style-type: none"> Left (clockwise) Right (counter-clockwise) 	Grades <ul style="list-style-type: none"> up down 	Traffic Counters <ul style="list-style-type: none"> Continuous (CTC) Weight-In-Motion (WIM) Short-Term, Scheduled Short-Term, Unscheduled 	Crash Locations <ul style="list-style-type: none"> High Crash Locations (HCL's) Sections (& Intersections) 	Mileage by Functional Class By Sheet 015-1 4 - Minor Arterial 7.357	Mileage by Town By Sheet TOWNSHEND - V030-1317 7.357 of 7.357	DISTRICT 2	TOWN TOWNSHEND	Date: 11/17/21	ROUTE VT-30 ETE mileage: 14.339 to 21.696
Legend Indicated plans available - http://vtransmap01.ad.state.vt.us/rp/dpr/Divebstore/						Page Total Mileage: 7.357 mi	Page Total Mileage: 7.357 mi	1 of 1 TWN mileage: 0.0 to 7.357			