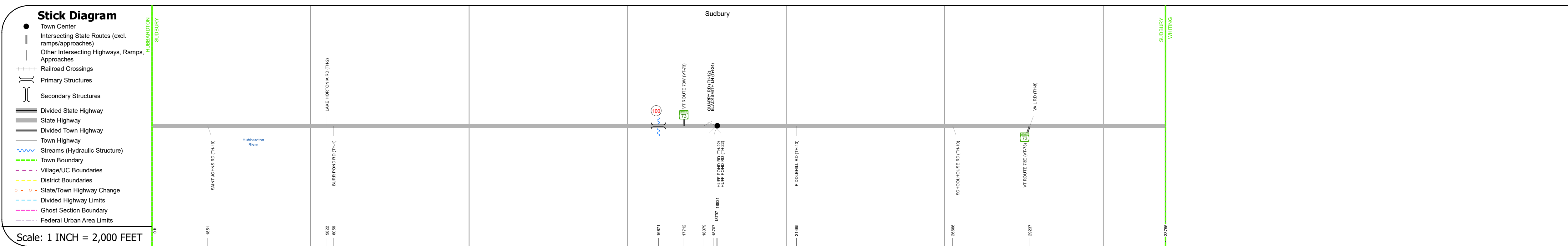
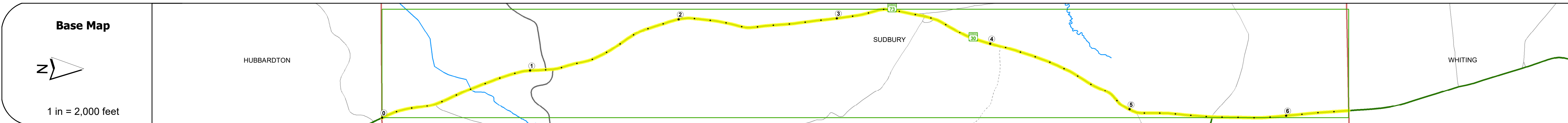
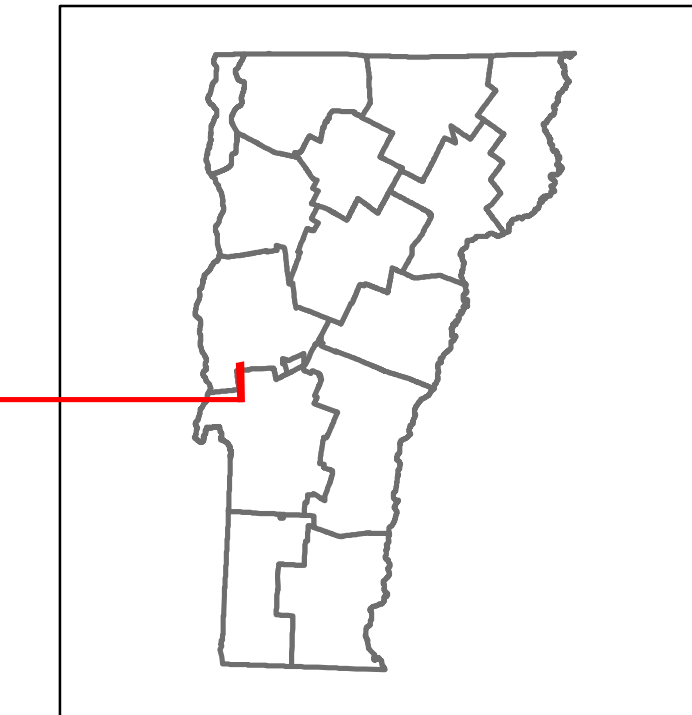


DISTRICT	TOWN	ROUTE
3	SUDBURY	VT-30



### STRUCTURE DESCRIPTIONS

Bridge 100:  
Culvert - 1960  
Structure No. 300161010011231  
Length: 6'  
Under Clearance: 5.0'  
Facility Carried: VT30  
Structure Type: CGMPP  
Features Intersected: BROOK  
Maintenance: State

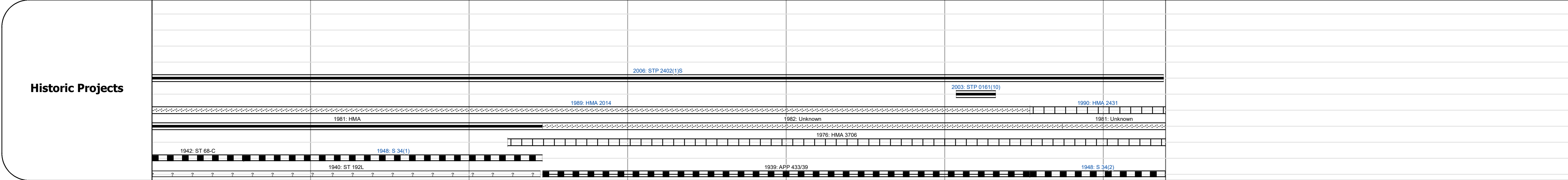
Travellane	26.5	26	26	27	27	26	2	25	26	27	29	31	29	27	26
Roadway															
Lane Count															
Base															
Subbase															

Curves	10	3	6	4	8					5	6	9	7.5	1.3	
--------	----	---	---	---	---	--	--	--	--	---	---	---	-----	-----	--

Grades	-9.0	+7.3	+9.0	-8.9A	-10.6A	-5.1A	+6.0	+7.0	-10.0	+9.0	-5.0	-12.0	+5.0	+7.0	-6.4A	+7.0A	+5.9
--------	------	------	------	-------	--------	-------	------	------	-------	------	------	-------	------	------	-------	-------	------

Guardrails																	
------------	--	--	--	--	--	--	--	--	--	--	--	--	--	--	--	--	--

Rumblestrips																	
--------------	--	--	--	--	--	--	--	--	--	--	--	--	--	--	--	--	--



Maintenance Garage																	
--------------------	--	--	--	--	--	--	--	--	--	--	--	--	--	--	--	--	--

Speed Zone																	
------------	--	--	--	--	--	--	--	--	--	--	--	--	--	--	--	--	--

Functional Class																	
------------------	--	--	--	--	--	--	--	--	--	--	--	--	--	--	--	--	--

National Highway System																	
-------------------------	--	--	--	--	--	--	--	--	--	--	--	--	--	--	--	--	--

Limited Access Highway																	
------------------------	--	--	--	--	--	--	--	--	--	--	--	--	--	--	--	--	--

Customer Service Level																	
------------------------	--	--	--	--	--	--	--	--	--	--	--	--	--	--	--	--	--

Traffic Counters																	
------------------	--	--	--	--	--	--	--	--	--	--	--	--	--	--	--	--	--

ADT	2020	1437				1558					1994				1644		
2019	1697					1840					2354				1941		
2018	1700					1800					2400				1900		
2017	1700					1700					2200				1900		
2016	1700					1600					2100				1900		

Crash Locations	(Incomplete) 2021																
2020																	
2019																	
2018																	
2017																	

<b>Historic Projects</b> Unknown, Retreatment, Resurface, Bituminous Mix, Skippy Mix, Bituminous Seal Bituminous Concrete, Surface Treated Gravel, Cold Plane and Bituminous Concrete, Reclaimed Base and Bituminous Concrete, Concrete, Gravel	<b>Functional Class</b> 1- Interstate System, 2- Other Freeways and Expressways, 3- Principal Arterial, 4- Minor Arterial, 5- Major Collector, 6- Minor Collector	<b>Curves</b> Left (degrees), Right (degrees) <b>Grades</b> Left (percent) grade up, Right (percent) grade down	<b>Traffic Counters</b> Continuous (CTC), Weigh-In-Motion (WIM), Short-Term, Scheduled, Short-Term, Unscheduled (counter ID)	<b>Crash Locations</b> Legend: High Crash Locations (HCL's) Sections (& Intersections) HCL No. 1-100 (1-10), 101-200 (11-20), 201-300 (21-30), 301-400 (31-40), 401-800 (41-113)	<b>Mileage by Functional Class By Sheet</b> 0161 5 - Major collector 6.393	<b>Mileage by Town By Sheet</b> SUDBURY - V030-1123 6.393 of 6.393	<b>DISTRICT</b> 3	<b>TOWN</b> SUDBURY	<b>Date:</b> 11/17/21	<b>ROUTE</b> VT-30 ETE mileage: 85.964 to 92.357	
<b>Page Total Mileage: 6.393 mi</b>						<b>Page Total Mileage: 6.393 mi</b>					