

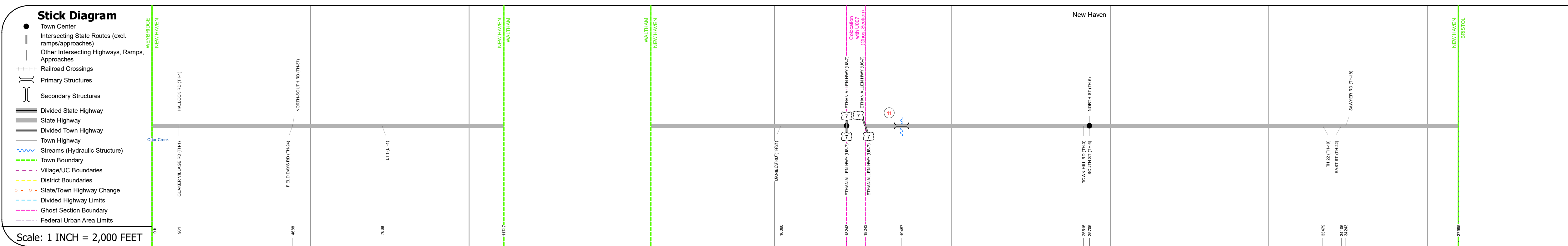
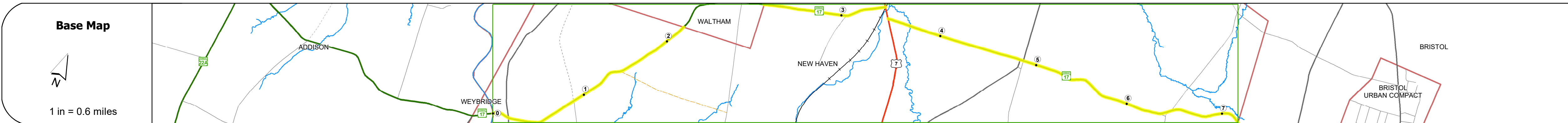
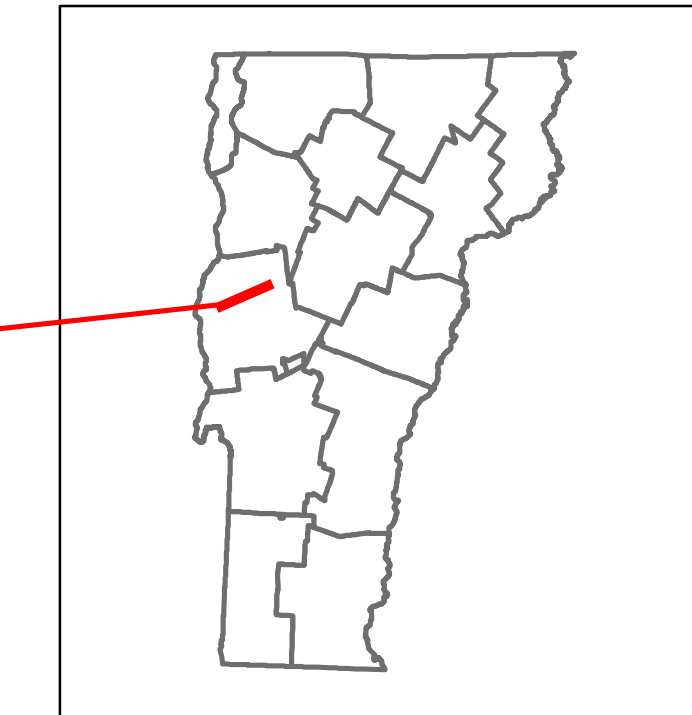


Route Log and Progress Chart

DRAFT

Please Note: Errors and Omissions May Exist.
Contact the VTrans Mapping Section with questions or concerns.

DISTRICT	TOWN	ROUTE
5	NEW HAVEN	VT-17



Road Widths	Travellane Roadway Lane Count Base Subbase	28, 29, 30, 28, 20, 28	30, 29, 30, 27	26, 25, 26, 27, 25, 24	26, 27, 26, 27.5, 28, 27
Curves		12, 7, 18, 8, 10, 6		11, 7	12, 16, 8, 6, 11, 14
Grades		+7.0		+10.0	-9.0, -8.0
Guardrails					
Rumblestrips					
Historic Projects		2013 STP 9632(1), 1982 HMA 2319, 1973 Unknown, 1931 ST SPECIAL	2013 STP 9632(1), 1984 HES HRS 018-3(18), 1982 HMA 2319, 1973 Unknown, 1931 ST SPECIAL	2020 STP PS19(8), 1985 F 032-1(4)S, 1988 HMA 2523, 1973 Unknown, 1968 BP 021-1-0655, 1930 ST	
Maintenance Garage		District 5 - DMF Maintenance New Haven Garage	District 5 - DMF Maintenance New Haven Garage	District 5 - DMF Maintenance New Haven Garage	
Speed Zone		45	45	45	45
Functional Class		4	4	4	4
National Highway System					
Limited Access Highway					
Customer Service Level		Regional Corridor	Regional Corridor	Regional Corridor	Regional Corridor
Traffic Counters				A142	A143
AADT	2020, 2019, 2018, 2017, 2016	1073, 1267, 1300, 1300, 1300	1359, 1604, 1600, 1600	2270, 2680, 2700, 2900, 3000	2940, 3471, 3500, 3700, 3900
Crash Locations	(Incomplete) 2021, 2020, 2019, 2018, 2017	□ □	□	□ □	□ □ □ □ □ □ □ □

STRUCTURE DESCRIPTIONS	
Bridge 11:	Culvert - 1955 Structure No - 200032001101132 Length: 20' Facility Carried: VT 17 ML Structure Type: TRIPLE CGMPP Features Intersected: BROOK Maintenance/Ownership: State

Historic Projects Bituminous Concrete, Retreatment, Resurface, Bituminous Mix, Skiny Mix, Bituminous Seal, Surface Treated Gravel, Plant Mix, Reclaimed Base and Bituminous Concrete	Functional Class 1 - Interstate System, 2 - Other Freeways and Expressways, 3 - Principal Arterial, 4 - Minor Arterial, 5 - Major Collector, 6 - Minor Collector	Curves Left (convex), Right (concave)	Grades (down) grade up, (up) grade down	Traffic Counters Continuous (CTC), Weigh-In-Motion (WIM), Short-Term, Scheduled, Short-Term, Unscheduled	Crash Locations Legend: High Crash Locations (HCL's) by AADT range	Mileage by Functional Class By Sheet 032 4 - Minor Arterial 7.196	Mileage by Town By Sheet NEW HAVEN - V017-0113 Ghost Section - (US-7, MM 5.472 to 5.354) 7.196 of 7.196	DISTRICT 5	TOWN NEW HAVEN	Date: 11/17/21	ROUTE VT-17 ETE mileage: 11.354 to 13.573 14.499 to 19.476
Page Total Mileage: 7.196 mi								1 of 1 TWN mileage: 0.0 to 7.196	Page Total Mileage: 7.196 mi		

For More Information Contact - Vermont Agency of Transportation, Policy, Planning and Intermodal Development Division - Mapping Section, 1 National Life Drive, Montpelier, VT 05633-5001 Telephone: 802-828-2600.