
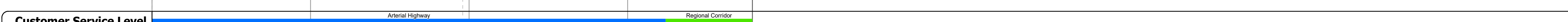










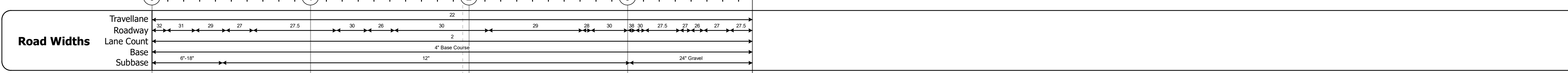
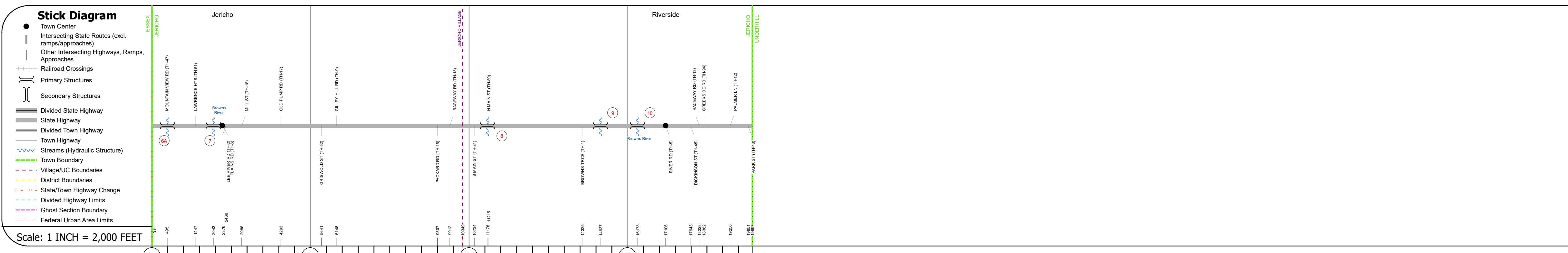
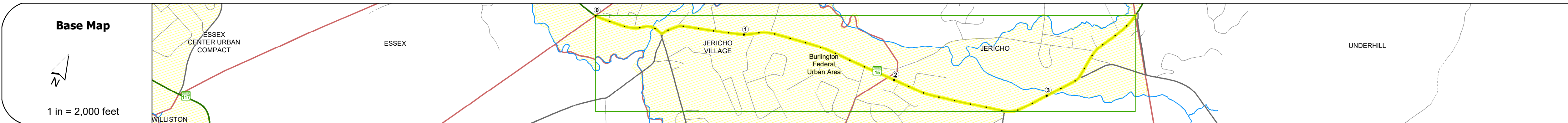
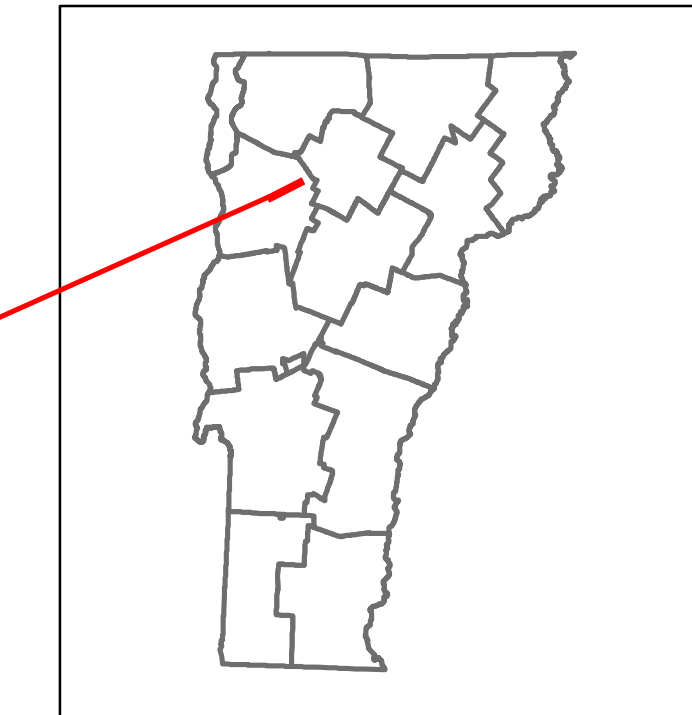
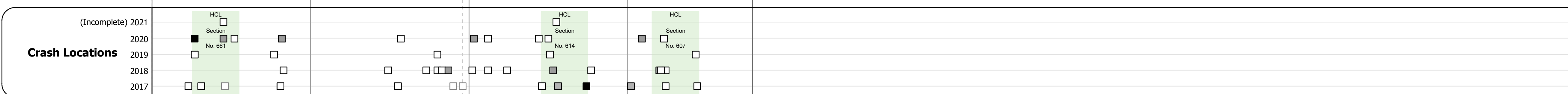


DISTRICT	TOWN	ROUTE
5	JERICHO	VT-15



Year	Section 1	Section 2	Section 3	Section 4
2020	8517	7688	9395	6701
2019	10055	9077	11052	7911
2018	10100	9200	11200	8000
2017	10400	9100	11200	8000
2016	10600	8900	11200	8000



## STRUCTURE DESCRIPTIONS

- Bridge 6A:**  
Culvert - 0  
Structure No. 300030006A04091  
Length: 6'  
Under Clearance: 6.0'  
Facility Carried: VT15  
Structure Type: CGMP  
Features Intersected: BROOK  
Maintenance: State
- Bridge 7:**  
Girder and floorbeam system - 1929  
Structure No. 20003000704092  
Length: 93'  
Width: 28.5'  
Facility Carried: VT 15 ML  
Structure Type: RIVETED 2 GIRDER  
Features Intersected: BROWNS RIVER  
Surface: Epoxy overlay  
Maintenance/Ownership: State
- Bridge 8:**  
Culvert - 1969  
Structure No. 30003000804091  
Length: 7'  
Under Clearance: 5.0'  
Facility Carried: VT15  
Structure Type: CGMPPA  
Features Intersected: BROOK  
Maintenance: State
- Bridge 9:**  
Culvert - 2018  
Structure No. 30003000904091  
Length: 12'  
Under Clearance: 2.5'  
Facility Carried: VT 15  
Structure Type: RC BOX  
Features Intersected: BROOK  
Maintenance: State
- Bridge 10:**  
Stringer/multi-beam or girder - 1982  
Structure No. 20003001004092  
Length: 87'  
Width: 38.5'  
Facility Carried: VT 15 ML  
Structure Type: ROLLED BEAM  
Features Intersected: BROWNS RIVER  
Surface: Bituminous  
Maintenance/Ownership: State

<b>Historic Projects</b> <ul style="list-style-type: none"> <li>Unknown</li> <li>Retreatment</li> <li>Resurface</li> <li>Bituminous Mix</li> <li>Skippy Mix</li> <li>Bituminous Seal</li> </ul>	<b>Functional Class</b> <ul style="list-style-type: none"> <li>1 - Interstate System</li> <li>2 - Other Freeways and Expressways</li> <li>3 - Principal Arterial</li> <li>4 - Minor Arterial</li> <li>5 - Major Collector</li> <li>6 - Minor Collector</li> </ul>	<b>Curves</b> <ul style="list-style-type: none"> <li>Left</li> <li>Right</li> </ul>	<b>Grades</b> <ul style="list-style-type: none"> <li>grade up</li> <li>grade down</li> </ul>	<b>Traffic Counters</b> <ul style="list-style-type: none"> <li>Continuous (CTC)</li> <li>Weight-In-Motion (WIM)</li> <li>Short-Term, Scheduled</li> <li>Short-Term, Unscheduled</li> </ul>	<b>Crash Locations</b> <ul style="list-style-type: none"> <li>High Crash Locations (HCL's) Sections (&amp; Intersections)</li> <li>1 - 100 (1 - 10)</li> <li>101 - 200 (11 - 20)</li> <li>201 - 300 (21 - 30)</li> <li>301 - 400 (31 - 40)</li> <li>401 - 800 (41 - 113)</li> </ul>	<b>Mileage by Functional Class By Sheet</b> 030-1 3 - Other Principal Arterial 3.240 030-1 4 - Minor Arterial 0.547	<b>Mileage by Town By Sheet</b> JERICHO - V015-0409 3.787 of 3.787	<b>DISTRICT</b> 5	<b>TOWN</b> JERICHO	<b>Date:</b> 11/17/21	<b>ROUTE</b> VT-15 ETE mileage: 10.247 to 14.034
<b>Legend</b> Indicated plans available - <a href="http://vtransmap01.ad.state.vt.us/rp/dpr/DWebstore/">http://vtransmap01.ad.state.vt.us/rp/dpr/DWebstore/</a>						<b>Page Total Mileage:</b> 3.787 mi	<b>Page Total Mileage:</b> 3.787 mi	<b>1 of 1</b> TWN mileage: 0.0 to 3.787			