




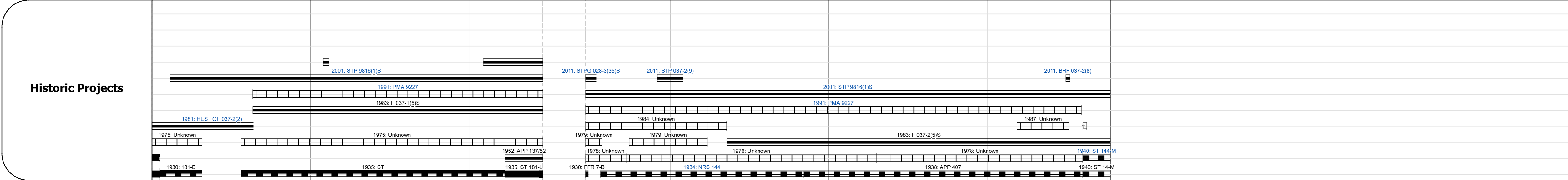



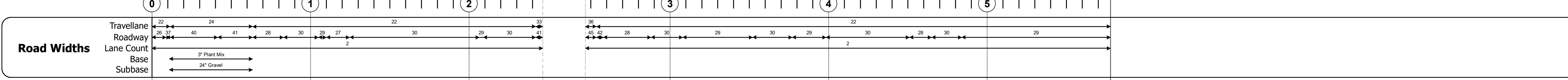
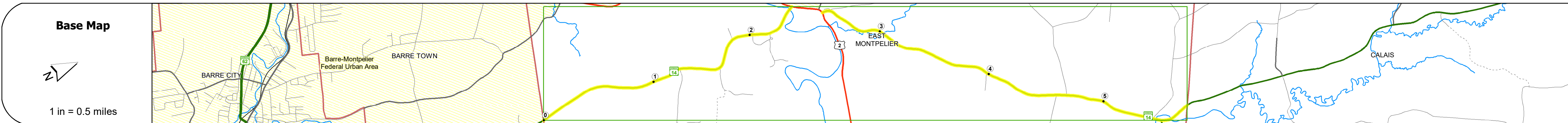
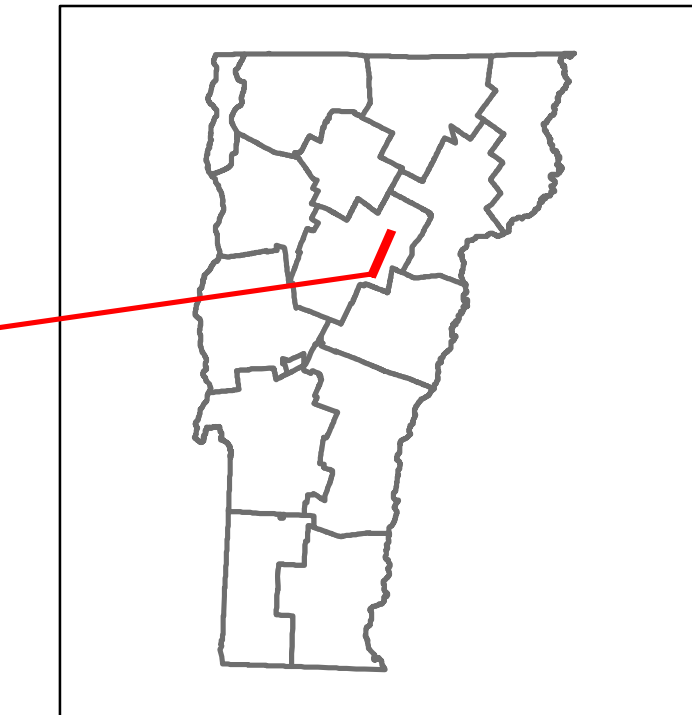


# Route Log and Progress Chart

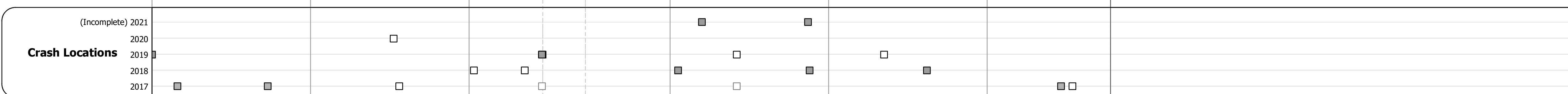
**DRAFT**

Please Note: Errors and Omissions May Exist.  
Contact the VTrans Mapping Section with questions or concerns.

DISTRICT	TOWN	ROUTE
6	EAST MONTPELIER	VT-14



Year	Section 1	Section 2	Section 3	Section 4
2020	4187		2921	2909
2019	4943		3449	3434
2018	5600		3400	3600
2017	5000		3400	3600
2016	4500		3400	3500



## STRUCTURE DESCRIPTIONS

**Bridge 68:**  
Stringer/multi-beam or girder - 2018  
Structure No. 200037006812072  
Length: 182'  
Width: 45.7'  
Facility Carried: VT 14 ML  
Structure Type: 3 SP CONT WLD GIRDER  
Features Intersected: WINOOSKI RIVER  
Surface: Bituminous  
Maintenance/Ownership: State

**Bridge 69:**  
Slab - 2010  
Structure No. 200037006912072  
Length: 34'  
Width: 30.0'  
Facility Carried: VT 14 ML  
Structure Type: CONCRETE SLAB  
Features Intersected: SODOM POND BROOK  
Surface: Bituminous  
Maintenance/Ownership: State

**Bridge 71:**  
Stringer/multi-beam or girder - 2011  
Structure No. 200037007112072  
Length: 64'  
Width: 31.2'  
Facility Carried: VT 14 ML  
Structure Type: ROLLED BEAM  
Features Intersected: KINGSBURY BRANCH  
Surface: Bituminous  
Maintenance/Ownership: State

**Bridge 72:**  
Stringer/multi-beam or girder - 1947  
Structure No. 200037007212072  
Length: 84'  
Width: 32.8'  
Facility Carried: VT 14 ML  
Structure Type: ROLLED BEAM  
Features Intersected: NORTH MONTPELIER POND  
Surface: Bituminous  
Maintenance/Ownership: State

<b>Historic Projects</b> <ul style="list-style-type: none"> <li>Unknown</li> <li>Retreatment</li> <li>Resurface</li> <li>Bituminous Mix</li> <li>Skinny Mix</li> <li>Bituminous Seal</li> </ul>	<b>Functional Class</b> <ul style="list-style-type: none"> <li>1 - Interstate System</li> <li>2 - Other Freeways and Expressways</li> <li>3 - Principal Arterial</li> <li>4 - Minor Arterial</li> <li>5 - Major Collector</li> <li>6 - Minor Collector</li> </ul>	<b>Curves</b> <ul style="list-style-type: none"> <li>Left (degrees)</li> <li>Right</li> </ul>	<b>Grades</b> <ul style="list-style-type: none"> <li>Special grade up</li> <li>Special grade down</li> </ul>	<b>Traffic Counters</b> <ul style="list-style-type: none"> <li>Continuous (CTC)</li> <li>Weigh-In-Motion (WIM)</li> <li>Short-Term, Scheduled</li> <li>Short-Term, Unscheduled</li> </ul>	<b>Crash Locations</b> <ul style="list-style-type: none"> <li>High Crash Locations (HCL's) Sections (&amp; Intersections)</li> <li>1 - 100 (1 - 10)</li> <li>101 - 200 (11 - 20)</li> <li>201 - 300 (21 - 30)</li> <li>301 - 400 (31 - 40)</li> <li>401 - 800 (41 - 113)</li> </ul>	<b>Mileage by Functional Class By Sheet</b> 037-2 4 - Minor Arterial 3.313 037-1 4 - Minor Arterial 2.465 <b>Page Total Mileage: 5.778 mi</b>	<b>Mileage by Town By Sheet</b> EAST MONTPELIER - V014-1207 5.778 of 5.778 Ghost Section - (US-2, MM 2.733 to 3.001)	<b>DISTRICT</b> 6	<b>TOWN</b> EAST MONTPELIER	<b>Date:</b> 11/17/21	<b>ROUTE</b> VT-14 ETE mileage: 52.807 to 58.585
--	--	--	---	--	--	--	--	----------------------	--------------------------------	-----------------------	--