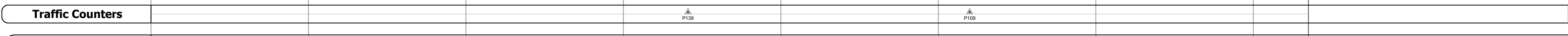





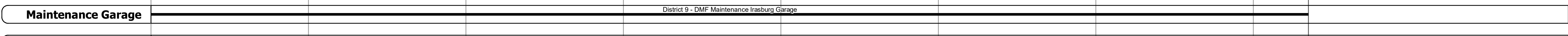
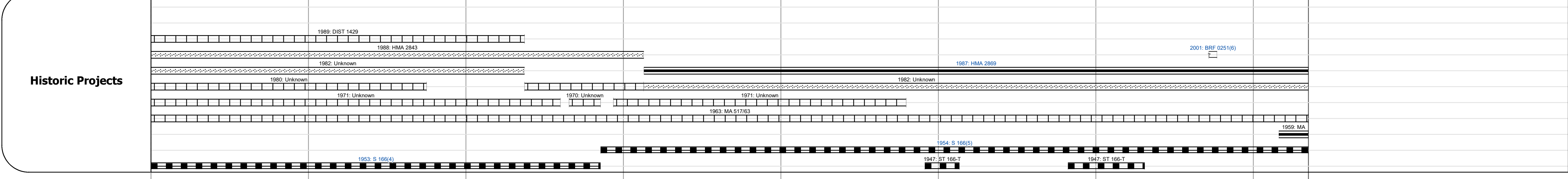

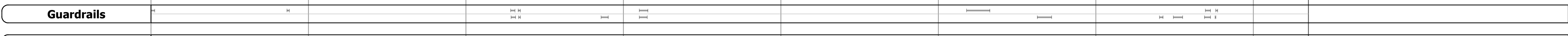

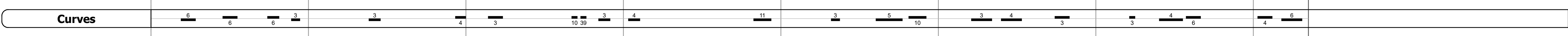
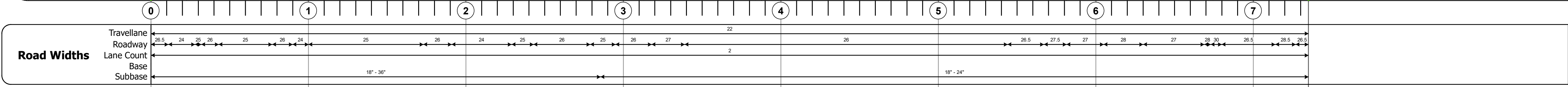
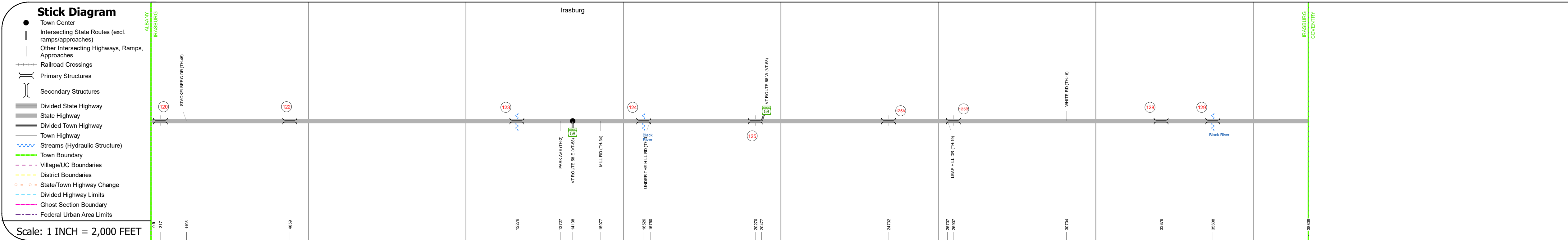
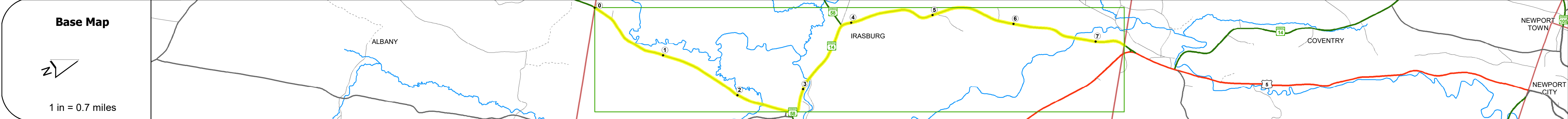
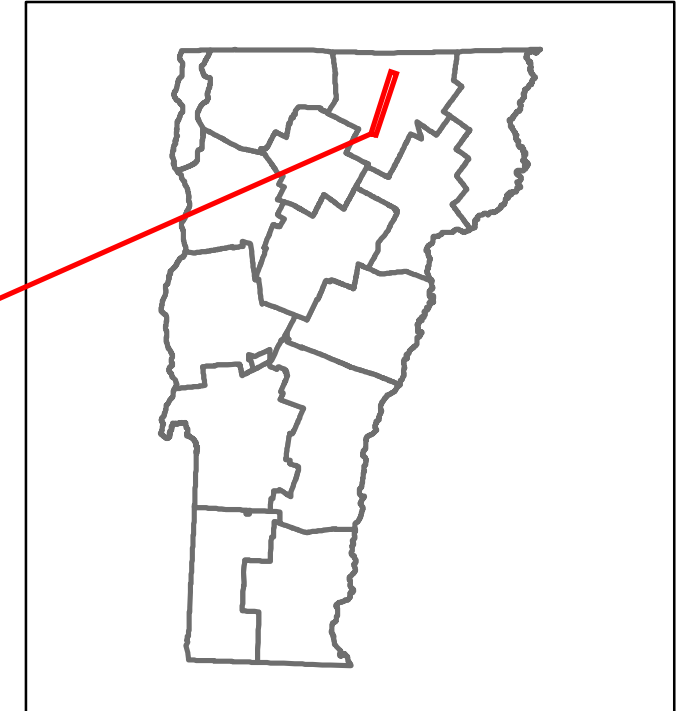
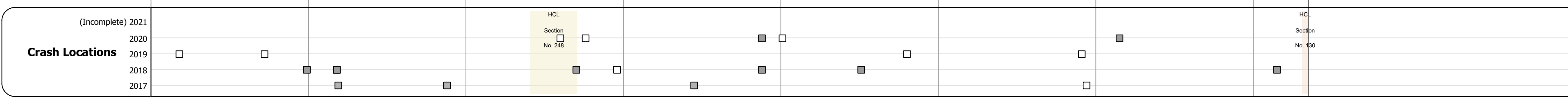


DISTRICT	TOWN	ROUTE
9	IRASBURG	VT-14



AADT

Year	Section 248	Section 100
2020	1144	2256
2019	1351	2664
2020	2200	2700
2018	2200	2700
2017	2200	2700
2016	2100	2600



STRUCTURE DESCRIPTIONS

Bridge 120:
Culvert - 1953
Structure No. 3002510210111
Length: 7'
Under Clearance: 6.0'
Facility Carried: VT14
Structure Type: RC PIPE
Features Intersected: CATTLE PASS
Maintenance: State

Bridge 122:
Culvert - 1953
Structure No. 3002510221011
Length: 7'
Under Clearance: 6.0'
Facility Carried: VT14
Structure Type: RC PIPE
Features Intersected: CATTLE PASS
Maintenance: State

Bridge 123:
Stringer/multi-beam or girder - 1938
Structure No. 20025102310112
Length: 84'
Width: 25.0'
Facility Carried: VT 14 ML
Structure Type: ROLLED BEAM
Features Intersected: LORDS CREEK
Surface: Bituminous
Maintenance/Ownership: State

Bridge 124:
Stringer/multi-beam or girder - 1939
Structure No. 20025102410112
Length: 85'
Width: 26.0'
Facility Carried: VT 14 ML
Structure Type: ROLLED BEAM
Features Intersected: BLACK RIVER
Surface: Bituminous
Maintenance/Ownership: State

Bridge 125:
Culvert - 1954
Structure No. 3002510251011
Length: 7'
Under Clearance: 6.0'
Facility Carried: VT14
Structure Type: RC PIPE
Features Intersected: CATTLE PASS
Maintenance: State

Bridge 125A:
Culvert - 1919
Structure No. 300251125A10111
Length: 7'
Under Clearance: 6.0'
Facility Carried: VT14
Structure Type: RC PIPE
Features Intersected: CATTLE PASS
Maintenance: State

Bridge 125B:
Culvert - 1919
Structure No. 300251125B10111
Length: 7'
Under Clearance: 1.0'
Facility Carried: VT14
Structure Type: RC PIPE
Features Intersected: CATTLE PASS
Maintenance: State

Bridge 128:
Culvert - 1954
Structure No. 3002510281011
Length: 7'
Under Clearance: 4.0'
Facility Carried: VT14
Structure Type: RC PIPE
Features Intersected: CATTLE PASS
Maintenance: State

Bridge 129:
Stringer/multi-beam or girder - 2001
Structure No. 20025102910112
Length: 136'
Width: 28.0'
Facility Carried: VT 14 ML
Structure Type: WELDED PLATE GIRDER
Features Intersected: BLACK RIVER
Surface: Bituminous
Maintenance/Ownership: State

<p>Historic Projects</p> <ul style="list-style-type: none"> Unknown Retreatment Resurface Bituminous Mix Skinny Mix Bituminous Seal <p>Indicated plans available - http://vtransmap01.ad.state.vt.us/rp/dpr/DWebstore/</p>	<p>Functional Class</p> <ul style="list-style-type: none"> 1 - Interstate System 2 - Other Freeways and Expressways 3 - Principal Arterial 4 - Minor Arterial 5 - Major Collector 6 - Minor Collector <p>Speed Zones</p> <p>15 20 25 30 35 40 45 50 55 60 65</p>	<p>Curves</p> <ul style="list-style-type: none"> Left (degrees) Right <p>Grades</p> <ul style="list-style-type: none"> Special grade up Special grade down <p>Road Widths</p> <p>(ft)</p>	<p>Traffic Counters</p> <ul style="list-style-type: none"> Continuous (CTC) Weigh-In-Motion (WIM) Short-Term, Scheduled Short-Term, Unscheduled <p>Crash Locations</p> <p>Legend</p> <p>High Crash Locations (HCL's)</p> <p>Sections (& Intersections)</p> <p>HCL No. 1 - 100 (1 - 10) 101 - 200 (11 - 20) 201 - 300 (21 - 30) 301 - 400 (31 - 40) 401 - 800 (41 - 113)</p>	<p>Mileage by Functional Class By Sheet</p> <p>0251 5 - Major collector 7.350</p>	<p>Mileage by Town By Sheet</p> <p>IRASBURG - V014-1011 7.35 of 7.35</p>	<p>DISTRICT</p> <p>9</p>	<p>TOWN</p> <p>IRASBURG</p>	<p>Date: 11/17/21</p>	<p>ROUTE</p> <p>VT-14</p> <p>ETE mileage: 95.793 to 103.143</p>
<p>Page Total Mileage: 7.350 mi</p>								<p>1 of 1</p> <p>TWN mileage: 0.0 to 7.35</p>	<p>Page Total Mileage: 7.35 mi</p>