

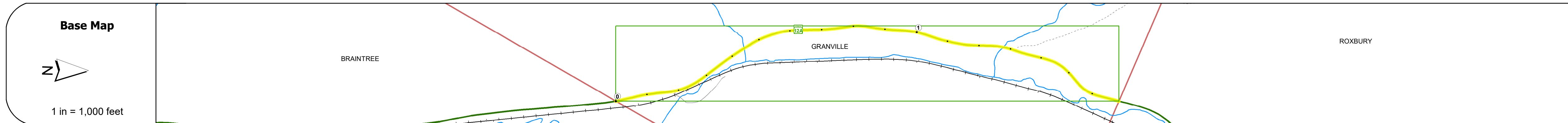
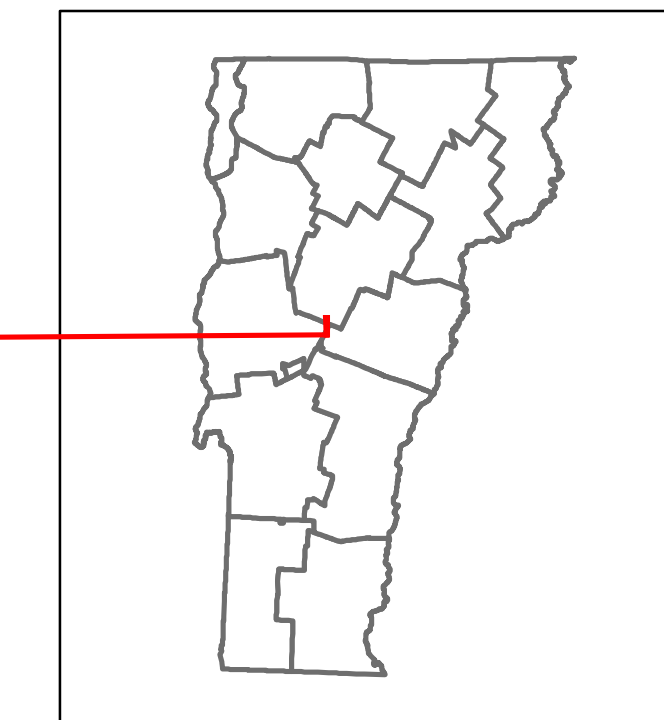


Route Log and Progress Chart


DRAFT

Please Note: Errors and Omissions May Exist.
Contact the VTrans Mapping Section with questions or concerns.


DISTRICT	TOWN	ROUTE
4	GRANVILLE	VT-12A



Road Widths	Travellane: 18'
Roadway	20'
Lane Count	2
Base	12'-18"
Subbase	



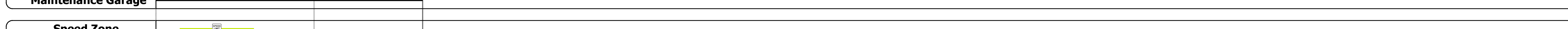
Grades	
---------------	--



Rumblestrips	
---------------------	--

Historic Projects	<ul style="list-style-type: none"> 2015: ER STP 0187 (1) 1991: PMA 9223 1987: Unknown 1984: HMA 2535 1980: Unknown 1973: Unknown 1949: S 145(4)
--------------------------	--

Maintenance Garage	District 4 - DMF Maintenance Randolph Garage
---------------------------	--



Functional Class	5 - Major Collector
-------------------------	---------------------

National Highway System	
--------------------------------	--

Limited Access Highway	
-------------------------------	--

Customer Service Level	Local Connector
-------------------------------	-----------------

Traffic Counters	A135
-------------------------	------

AADT	2020: 338
	2019: 399
	2018: 400
	2017: 400
	2016: 390

Crash Locations	(Incomplete) 2021
	2020
	2019
	2018
	2017

STRUCTURE DESCRIPTIONS

Bridge 12:
Slab - 1929
Structure No. 200187001201072
Length: 24'
Width: 25.2'
Facility Carried: VT 0012A ALT
Structure Type: CONCRETE SLAB
Features Intersected: E. GRANVILLE BROOK
Surface: Bituminous
Maintenance/Ownership: State

Bridge 13:
Slab - 1927
Structure No. 300187001301071
Length: 24'
Width: 21.4'
Under Clearance: 3.0'
Facility Carried: VT 12A
Structure Type: CONCRETE SLAB
Features Intersected: E GRANVILLE BROOK
Surface: Bituminous
Maintenance: State

Bridge 14:
Slab - 1990
Structure No. 300187001401071
Length: 24'
Width: 32.3'
Under Clearance: 8.0'
Facility Carried: VT 12A
Structure Type: CONCRETE SLAB
Features Intersected: SANDUSKY BROOK
Surface: Bituminous
Maintenance: State

Historic Projects <ul style="list-style-type: none"> Unknown Bituminous Concrete Retreatment Resurface Bituminous Mix Skippy Mix Bituminous Seal 	Functional Class <ul style="list-style-type: none"> 1 - Interstate System 2 - Other Freeways and Expressways 3 - Principal Arterial 4 - Minor Arterial 5 - Major Collector 6 - Minor Collector 	Curves <ul style="list-style-type: none"> Left (degrees) Right (degrees) 	Grades <ul style="list-style-type: none"> Left (percent) Right (percent) 	Traffic Counters <ul style="list-style-type: none"> Continuous (CTC) Weight-In-Motion (WIM) Short-Term, Scheduled Short-Term, Unscheduled 	Crash Locations <ul style="list-style-type: none"> High Crash Locations (HCL's) Sections (& Intersections) 	Mileage by Functional Class By Sheet 0187 5 - Major collector 1.687	Mileage by Town By Sheet GRANVILLE - V012A0107 1.687 of 1.687	DISTRICT 4	TOWN GRANVILLE	Date: 11/17/21	ROUTE VT-12A ETE mileage: 8.464 to 10.151
Legend Indicated plans available - http://vtransmap01.ad.state.vt.us/tp/dpr/DWebstore/						Page Total Mileage: 1.687 mi	Page Total Mileage: 1.687 mi	1 of 1 TWN mileage: 0.0 to 1.687			