



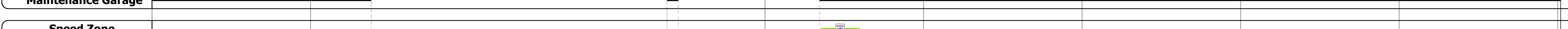

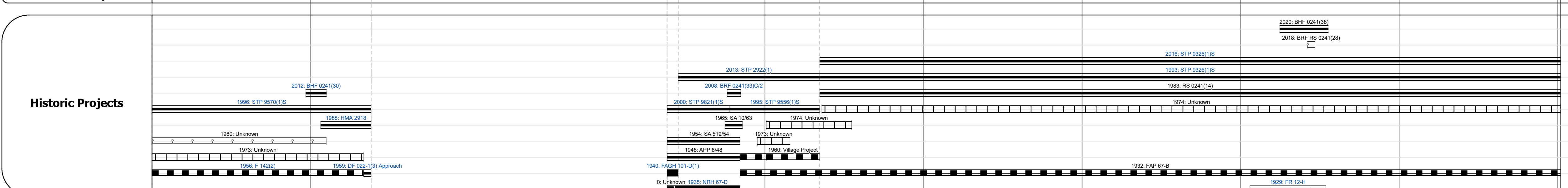



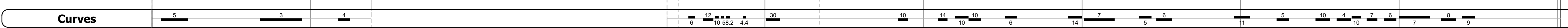
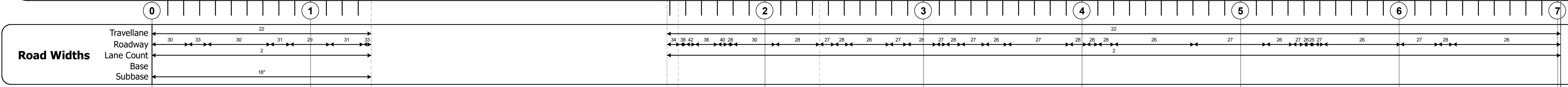
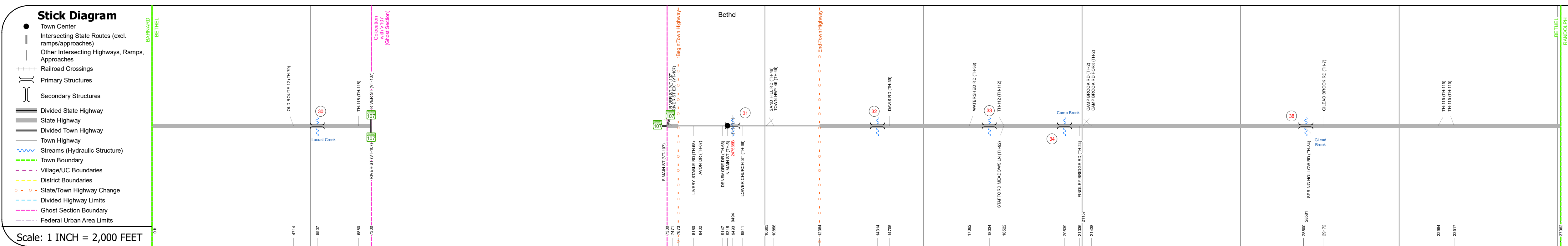
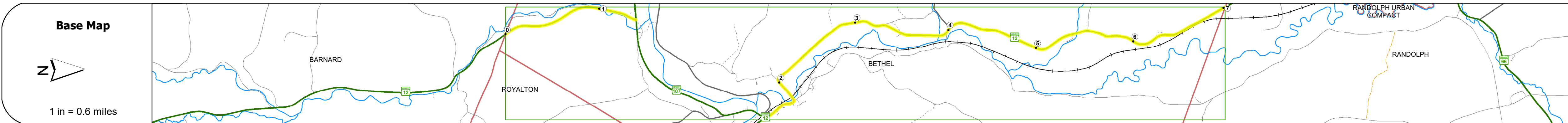
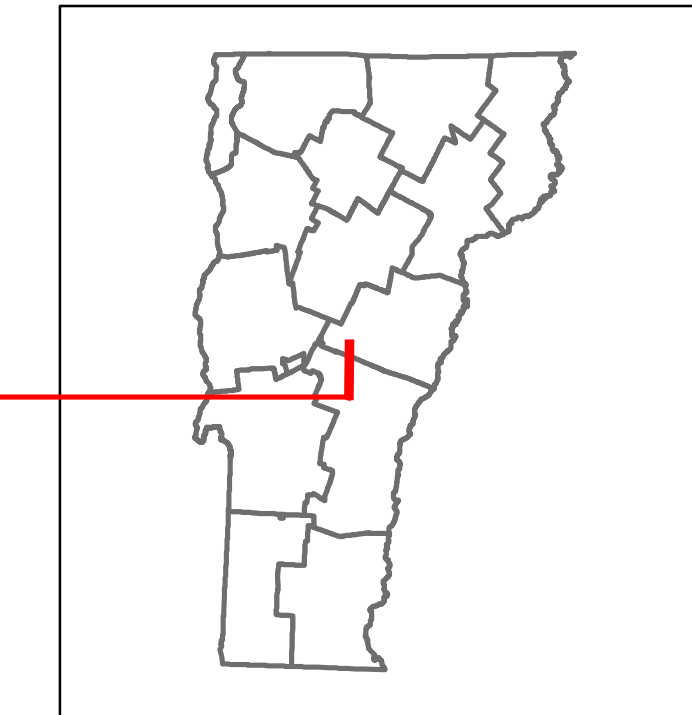



DISTRICT	TOWN	ROUTE
4	BETHEL	VT-12



Year	Segment 1	Segment 2	Segment 3	Segment 4	Segment 5	Segment 6	Segment 7
2020	780	4573	3191	3281			
2019	921	5399	3768	3874			
2018	920	5400	3800	3900			
2017	950	5400	3800	4400			
2016	970	5300	3900	5000			



STRUCTURE DESCRIPTIONS

- Bridge 30:** Stringer/multi-beam or girder - 2012
Structure No. 200241003014042
Length: 121'
Width: 30.0'
Facility Carried: VT 12 ML
Structure Type: WELDED PLATE GIRDER
Features Intersected: LOCUST CREEK
Maintenance/Ownership: State
- Bridge 31:** Stringer/multi-beam or girder - 2006
Structure No. 200241003114042
Length: 183'
Width: 28.7'
Under Clearance: 20.58'
Facility Carried: VT 12 ML
Structure Type: WELDED PLATE GIRDER
Features Intersected: 3RD BR WHITE R. + NECRR
Surface: Bituminous
Maintenance/Ownership: Town
- Bridge 32:** Slab - 1931
Structure No. 300241003214041
Length: 10'
Width: 26.5'
Under Clearance: 3.25'
Facility Carried: VT 12
Structure Type: CONCRETE SLAB
Features Intersected: BROOK
Surface: Bituminous
Maintenance: State
- Bridge 33:** Culvert - 1932
Structure No. 300241003314041
Length: 9'
Under Clearance: 6.0'
Facility Carried: VT 12
Structure Type: RC BOX
Features Intersected: BROOK
Maintenance: State
- Bridge 34:** Tee Beam - 1928
Structure No. 200241003414042
Length: 43'
Width: 20.0'
Facility Carried: VT 12 ML
Structure Type: CONCRETE T-BEAM
Features Intersected: CAMP BROOK
Surface: Bituminous
Maintenance/Ownership: State
- Bridge 38:** Stringer/multi-beam or girder - 2020
Structure No. 200241003814042
Length: 365'
Width: 31.8'
Facility Carried: VT 12 ML
Structure Type: 3 SPAN CONT GIRDER
Features Intersected: GILEAD BROOK
Surface: Bituminous
Maintenance/Ownership: State

Historic Projects <ul style="list-style-type: none"> Unknown Retreatment Resurface Bituminous Mix Skinny Mix Bituminous Seal 	Functional Class <ul style="list-style-type: none"> 1 - Interstate System 2 - Other Freeways and Expressways 3 - Principal Arterial 4 - Minor Arterial 5 - Major Collector 6 - Minor Collector 	Curves <ul style="list-style-type: none"> Left Right 	Grades <ul style="list-style-type: none"> Special grade up grade down 	Traffic Counters <ul style="list-style-type: none"> Continuous (CTC) Weigh-In-Motion (WIM) Short-Term, Scheduled Short-Term, Unscheduled 	Crash Locations <ul style="list-style-type: none"> Legend High Crash Locations (HCL's) 	Mileage by Functional Class By Sheet 0241 4 - Minor Arterial 0.032 0241 5 - Major Collector 6.987	Mileage by Town By Sheet BETHEL - V012-1404 7.019 of 7.019 Ghost Section - (VT-107, MM 1.536 to 3.402)	DISTRICT 4	TOWN BETHEL	Date: 11/17/21	ROUTE VT-12 ETE mileage: 23.105 to 30.124
Page Total Mileage: 7.019 mi								DISTRICT 4	TOWN BETHEL	Date: 11/17/21	ROUTE VT-12 ETE mileage: 23.105 to 30.124