






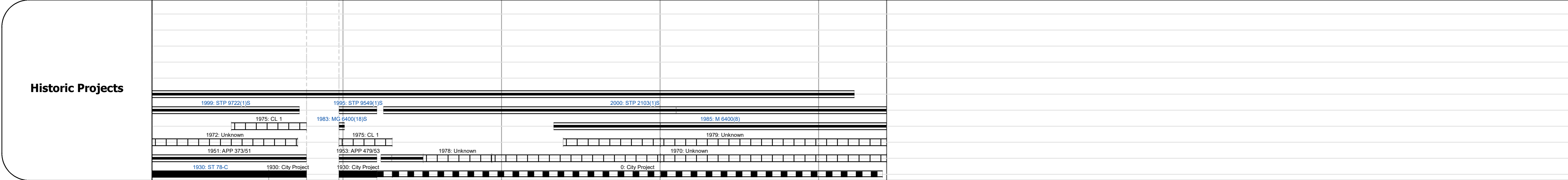



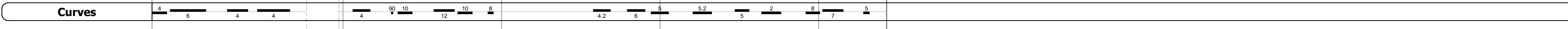
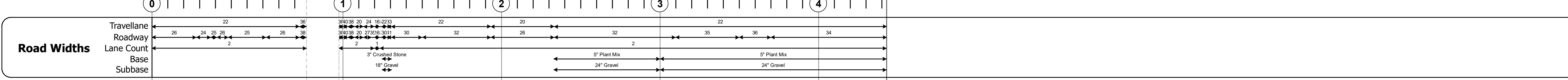
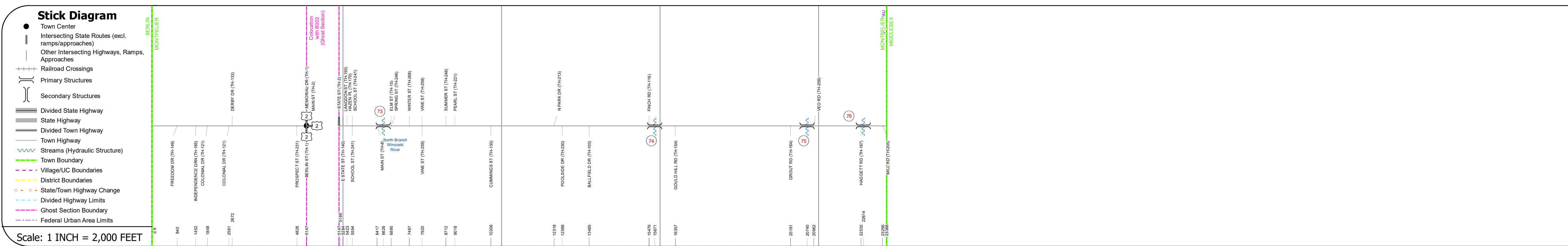
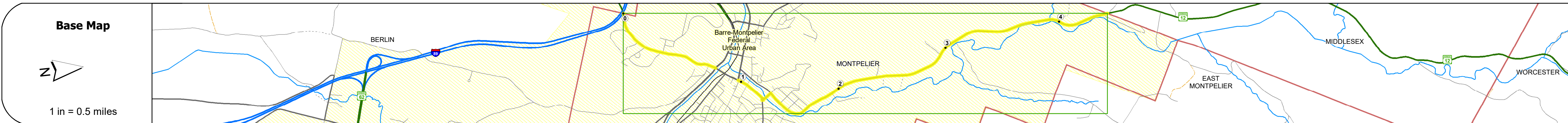
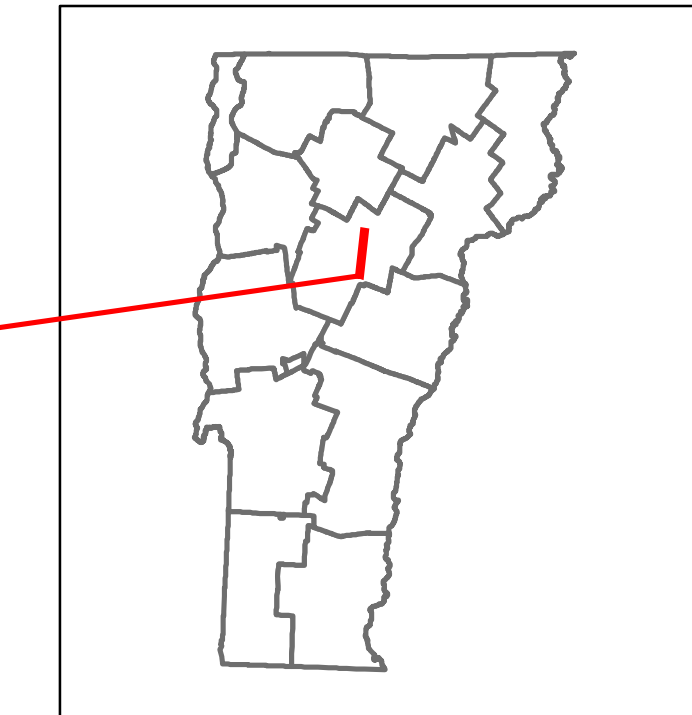


# Route Log and Progress Chart


**DRAFT**

Please Note: Errors and Omissions May Exist.  
Contact the VTrans Mapping Section with questions or concerns.

DISTRICT	TOWN	ROUTE
6	MONTPELIER	VT-12



Year	Section 1	Section 2	Section 3	Section 4	Section 5	Section 6	Section 7
2020	3392	4062	6056	5373	4204	3035	
2019	4121	4935	7358	6528	5108	3688	
2018	3300	3900	7300	6400	6600	5500	3700
2017	3300	3900	7200	6400	6400	6600	5500
2016	3300	4000	7200	6300	6400	6500	5400



## STRUCTURE DESCRIPTIONS

**Bridge 73:**  
Stringer/multi-beam or girder - 1972  
Structure No. 206400007312112  
Length: 74'  
Width: 50.0'  
Facility Carried: VT 12 ML  
Structure Type: ROLLED BEAM  
Features Intersected: NORTH BRANCH  
Surface: Bituminous  
Maintenance/Ownership: Town

**Bridge 74:**  
Culvert - 1985  
Structure No. 306400007412111  
Length: 15'  
Width: 31.7'  
Under Clearance: 5.83'  
Facility Carried: VT 12  
Structure Type: RC BOX  
Features Intersected: BROOK  
Maintenance: City/Municipal

**Bridge 75:**  
Culvert - 1985  
Structure No. 306400007512111  
Length: 12'  
Under Clearance: 7.58'  
Facility Carried: VT 12  
Structure Type: CGMPPA W CONC INVERT  
Features Intersected: BROOK  
Maintenance: City/Municipal

**Bridge 76:**  
Culvert - 1985  
Structure No. 306400007612111  
Length: 8'  
Under Clearance: 5.67'  
Facility Carried: VT 12  
Structure Type: RC BOX  
Features Intersected: BROOK  
Maintenance: City/Municipal

<b>Historic Projects</b> <ul style="list-style-type: none"> <li>Unknown</li> <li>Retreatment</li> <li>Resurface</li> <li>Bituminous Mix</li> <li>Skippy Mix</li> <li>Bituminous Seal</li> </ul>	<b>Functional Class</b> <ul style="list-style-type: none"> <li>1 - Interstate System</li> <li>2 - Other Freeways and Expressways</li> <li>3 - Principal Arterial</li> <li>4 - Minor Arterial</li> <li>5 - Major Collector</li> <li>6 - Minor Collector</li> </ul>	<b>Curves</b> <ul style="list-style-type: none"> <li>Left (degrees)</li> <li>Right (degrees)</li> </ul>	<b>Grades</b> <ul style="list-style-type: none"> <li>grade up</li> <li>grade down</li> </ul>	<b>Traffic Counters</b> <ul style="list-style-type: none"> <li>Continuous (CTC)</li> <li>Weigh-In-Motion (WIM)</li> <li>Short-Term, Scheduled</li> <li>Short-Term, Unscheduled</li> </ul>	<b>Crash Locations</b> <ul style="list-style-type: none"> <li>High Crash Locations (HCL's)</li> <li>1 - 100 (1 - 10)</li> <li>101 - 200 (11 - 20)</li> <li>201 - 300 (21 - 30)</li> <li>301 - 400 (31 - 40)</li> <li>401 - 800 (41 - 113)</li> </ul>	<b>Mileage by Functional Class By Sheet</b> 6400 4 - minor Arterial 4.430	<b>Mileage by Town By Sheet</b> MONTPELIER - V012-1211 Ghost Section - (BUS-2, MM 0.687 to 0.483) 4.43 of 4.43	<b>DISTRICT</b> 6	<b>TOWN</b> MONTPELIER	<b>Date:</b> 11/17/21	<b>ROUTE</b> VT-12 ETE mileage: 58.399 to 62.829
--	--	--	---	--	---	--	--	----------------------	---------------------------	-----------------------	--