

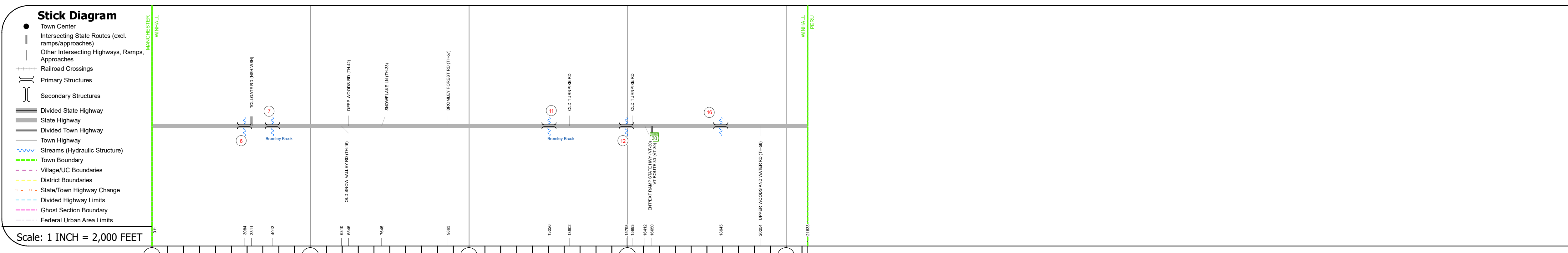
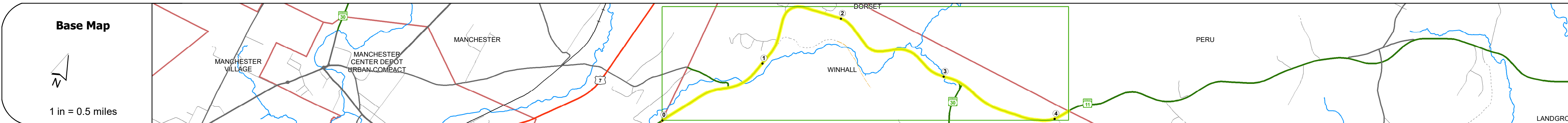
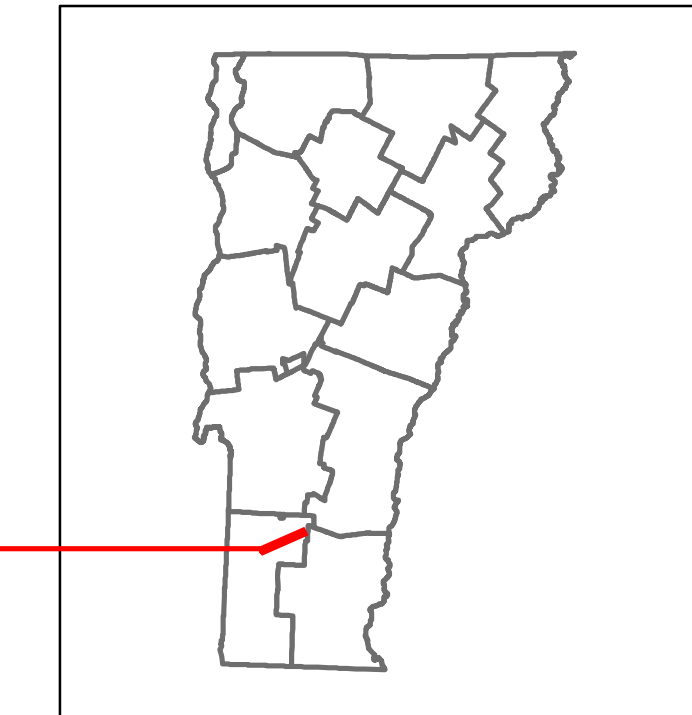


Route Log and Progress Chart

DRAFT

Please Note: Errors and Omissions May Exist.
Contact the VTrans Mapping Section with questions or concerns.

DISTRICT	TOWN	ROUTE
1	WINHALL	VT-11



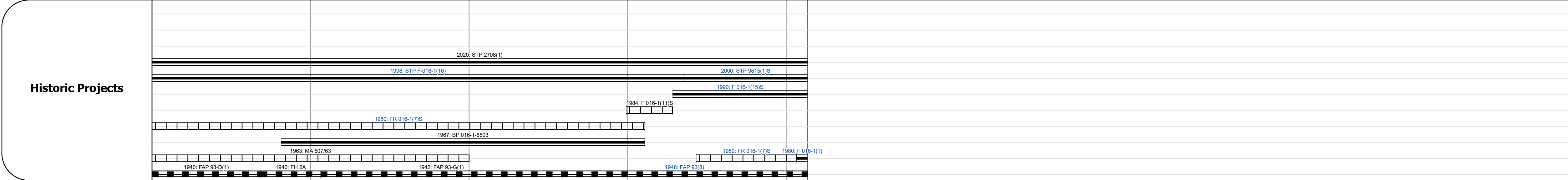
Travellane	29	29.5	35	43	42	41	41.5	40	44	43	41.5	44	42	41	42	43	44	43	35	24	30	40	
Roadway Lane Count																							
Base																							
Subbase																							

Curves	3	3	3	8	5	8	5	4	3	4
--------	---	---	---	---	---	---	---	---	---	---

Grades	+6.1	+6.7A	+6.2	+5.2A	+8.0	+7.6	+8.0	+5.8	+6.0	+3.54	+5.8
--------	------	-------	------	-------	------	------	------	------	------	-------	------

Guardrails												
------------	--	--	--	--	--	--	--	--	--	--	--	--

Rumblestrips												
--------------	--	--	--	--	--	--	--	--	--	--	--	--



Maintenance Garage	District 1 - DMF Maintenance East Dorset Garage
--------------------	---

Speed Zone	
------------	--

Functional Class	4
------------------	---

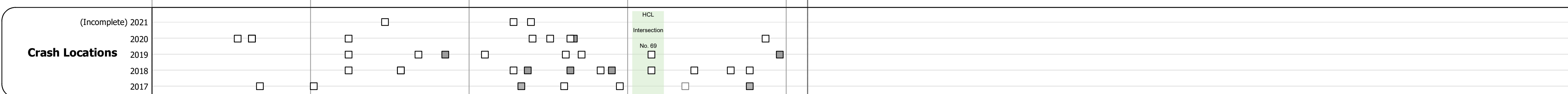
National Highway System	
-------------------------	--

Limited Access Highway	
------------------------	--

Customer Service Level	Regional Corridor
------------------------	-------------------

Traffic Counters	B114, B026
------------------	------------

AADT	2020	6932	7675	4111
	2019	8184	9061	4565
	2018	8200	9100	4600
	2017	8100	8400	4500
	2016	8100	7600	4500



STRUCTURE DESCRIPTIONS

- Bridge 6:**
Culvert - 1940
Structure No. 300016000602161
Length: 13'
Under Clearance: 8.83'
Facility Carried: VT11
Structure Type: RC BOX
Features Intersected: BROOK
Maintenance: State
- Bridge 7:**
Culvert - 1968
Structure No. 300016000702161
Length: 17'
Under Clearance: 11.83'
Facility Carried: VT11
Structure Type: RC FRAME
Features Intersected: BROMLEY BROOK
Maintenance: State
- Bridge 11:**
Culvert - 1942
Structure No. 300016001102161
Length: 15'
Under Clearance: 11.0'
Facility Carried: VT11
Structure Type: RC BOX
Features Intersected: BROMLEY BROOK
Maintenance: State
- Bridge 12:**
Culvert - 1948
Structure No. 300016001202161
Length: 14'
Under Clearance: 5.17'
Facility Carried: VT11
Structure Type: RC BOX
Features Intersected: BROMLEY BROOK
Maintenance: State
- Bridge 16:**
Slab - 1919
Structure No. 300016001602161
Length: 8'
Under Clearance: 5.17'
Facility Carried: VT11
Structure Type: SLAB/WRCBOX
Features Intersected: BROOK
Maintenance: State

Historic Projects <ul style="list-style-type: none"> Unknown Retreatment Resurface Bituminous Mix Skinny Mix Bituminous Seal 	Functional Class <ul style="list-style-type: none"> 1 - Interstate System 2 - Other Freeways and Expressways 3 - Principal Arterial 4 - Minor Arterial 5 - Major Collector 6 - Minor Collector 	Curves <ul style="list-style-type: none"> Left Right 	Grades <ul style="list-style-type: none"> grade up grade down 	Traffic Counters <ul style="list-style-type: none"> Continuous (CTC) Weight-In-Motion (WIM) Short-Term, Scheduled Short-Term, Unscheduled 	Crash Locations <ul style="list-style-type: none"> High Crash Locations (HCL's) Sections (& Intersections) 	Mileage by Functional Class By Sheet 016-1 4 - Minor Arterial 4.135	Mileage by Town By Sheet WINHALL - V011-0216 4.135 of 4.135	DISTRICT 1	TOWN WINHALL	Date: 11/17/21	ROUTE VT-11 ETE mileage: 3.247 to 7.382
Legend Speed Zones 15 20 25 30 35 40 45 50 55 60 65						Page Total Mileage: 4.135 mi		Page Total Mileage: 4.135 mi		1 of 1 TWN mileage: 0.0 to 4.135	