






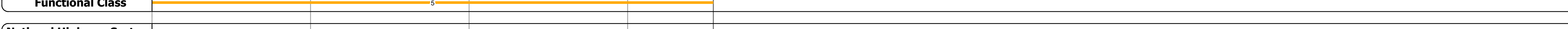

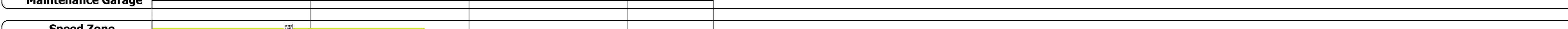




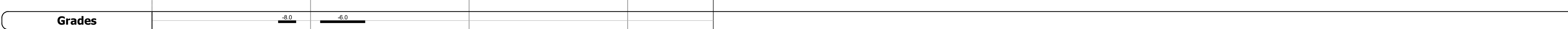


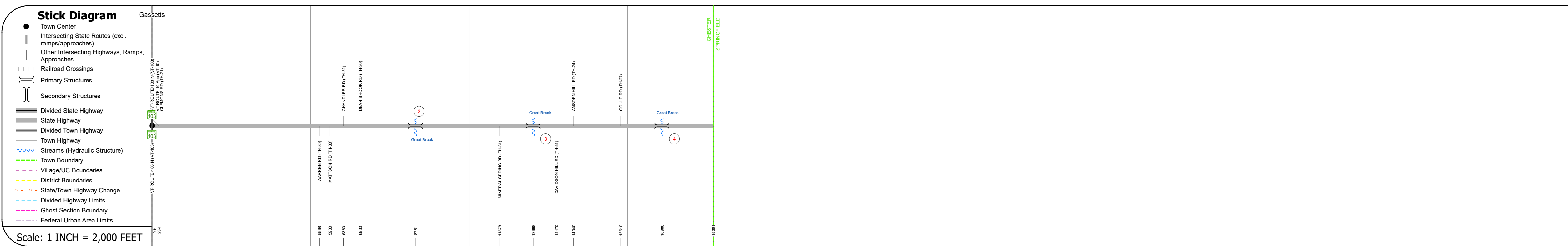
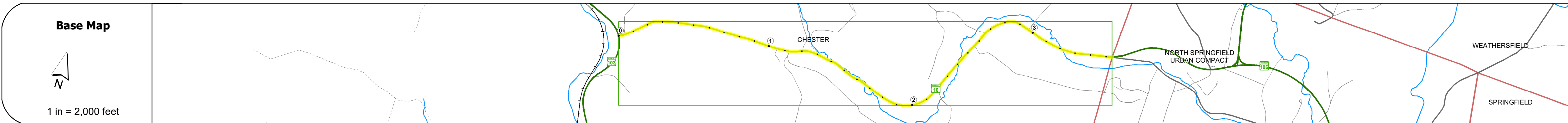
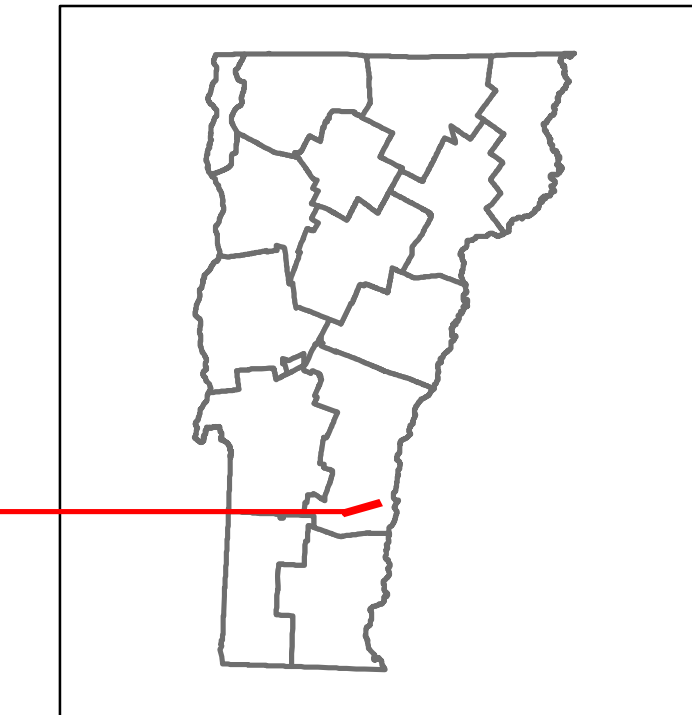


Route Log and Progress Chart

DRAFT

Please Note: Errors and Omissions May Exist.
Contact the VTrans Mapping Section with questions or concerns.

DISTRICT	TOWN	ROUTE
2	CHESTER	VT-10



STRUCTURE DESCRIPTIONS

Bridge 2:
Slab - 1932
Structure No. 200016000214072
Length: 24'
Width: 35.2'
Facility Carried: VT 10 ML
Structure Type: CONCRETE SLAB
Features Intersected: GREAT BROOK
Surface: Bituminous
Maintenance/Ownership: State

Bridge 3:
Tee Beam - 1932
Structure No. 200016000314072
Length: 28'
Width: 40.0'
Facility Carried: VT 10 ML
Structure Type: TBEAM WIDE W/ SLAB
Features Intersected: GREAT BROOK
Surface: Bituminous
Maintenance/Ownership: State

Bridge 4:
Stringer/multi-beam or girder - 1938
Structure No. 200016000414072
Length: 62'
Width: 27.5'
Facility Carried: VT 10 ML
Structure Type: ROLLED BEAM
Features Intersected: GREAT BROOK
Maintenance/Ownership: State

Historic Projects <ul style="list-style-type: none"> Unknown Retreatment Resurface Bituminous Mix Skinny Mix Bituminous Seal 	Functional Class <ul style="list-style-type: none"> 1 - Interstate System 2 - Other Freeways and Expressways 3 - Principal Arterial 4 - Minor Arterial 5 - Major Collector 6 - Minor Collector 	Curves <ul style="list-style-type: none"> Left Right 	Grades <ul style="list-style-type: none"> grade up grade down 	Traffic Counters <ul style="list-style-type: none"> Continuous (CTC) Weigh-In-Motion (WIM) Short-Term, Scheduled Short-Term, Unscheduled 	Crash Locations <ul style="list-style-type: none"> High Crash Locations (HCL's) Sections (& Intersections) 	Mileage by Functional Class By Sheet 0342 5 - Major collector 3.540	Mileage by Town By Sheet CHESTER - V010-1407 3.54 of 3.54	DISTRICT 2	TOWN CHESTER	Date: 11/17/21	ROUTE VT-10 ETE mileage: 0.0 to 3.54
Legend Speed Zones 25 30 35 40 45 50 55 60 65						Page Total Mileage: 3.540 mi		Page Total Mileage: 3.54 mi			

For More Information Contact - Vermont Agency of Transportation, Policy, Planning and Intermodal Development Division - Mapping Section, 1 National Life Drive, Montpelier, VT 05633-5001 Telephone: 802-828-2600.