









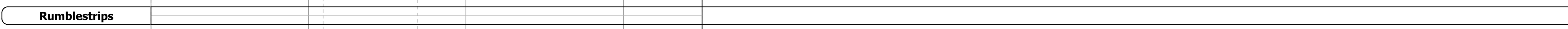




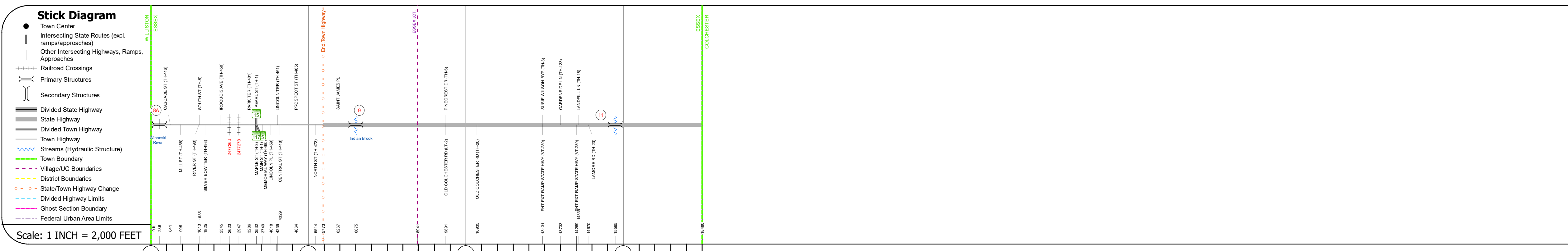
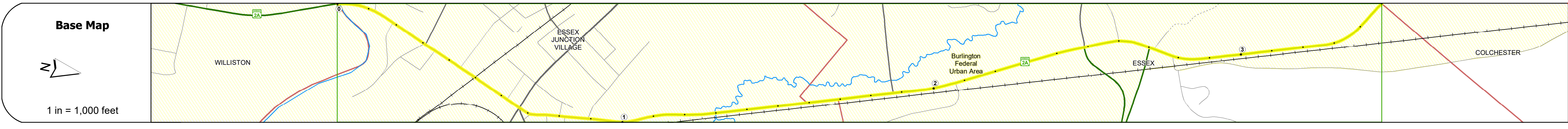
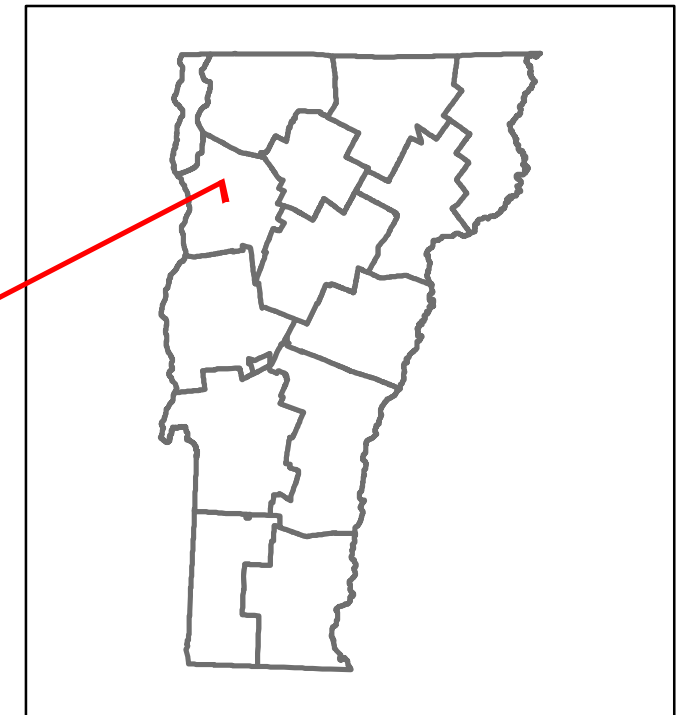


Route Log and Progress Chart


DRAFT

Please Note: Errors and Omissions May Exist.
Contact the VTrans Mapping Section with questions or concerns.

DISTRICT	TOWN	ROUTE
5	ESSEX	VT-2A



Year	Section 1	Section 2	Section 3	Section 4
2020	13958	5481	13631	9767
2019	16960	6635	16563	11867
2018	17100, 20400	17300	6200	7700
2017	17300, 20200	17200	6700	7700
2016	17500, 19900	17200	7300	7700



STRUCTURE DESCRIPTIONS

Bridge 8A:
Culvert - 1919
Structure No. 300207008A04061
Length: 45'
Under Clearance: 9.0'
Facility Carried: VT2A
Structure Type: CGMPP
Features Intersected: HYDRO PENSTOCK
Maintenance: State

Bridge 9:
Culvert - 1936
Structure No. 305300000904061
Length: 15'
Under Clearance: 11.0'
Facility Carried: VT2A
Structure Type: RC BOX
Features Intersected: INDIAN BROOK
Maintenance: State

Bridge 11:
Culvert - 1934
Structure No. 300207001104061
Length: 8'
Under Clearance: 6.0'
Facility Carried: VT2A
Structure Type: RC BOX
Features Intersected: BROOK
Maintenance: State

Historic Projects <ul style="list-style-type: none"> Unknown Bituminous Concrete Retreatment Resurface Bituminous Mix Skinny Mix Bituminous Seal 	Functional Class <ul style="list-style-type: none"> 1 - Interstate System 2 - Other Freeways and Expressways 3 - Principal Arterial 4 - Minor Arterial 5 - Major Collector 6 - Minor Collector 	Curves <ul style="list-style-type: none"> Left (degree) Right (degree) 	Grades <ul style="list-style-type: none"> Up (percent) grade up Down (percent) grade down 	Traffic Counters <ul style="list-style-type: none"> Continuous (CTC) Weight-In-Motion (WIM) Short-Term, Scheduled Short-Term, Unscheduled 	Crash Locations <ul style="list-style-type: none"> HCL No. 1-100 (1-10) HCL No. 101-200 (11-20) HCL No. 201-300 (21-30) HCL No. 301-400 (31-40) HCL No. 401-800 (41-113) 	Mileage by Functional Class By Sheet 5300 3 - Other Principal Arterial 0.669 047 3 - Other Principal Arterial 0.215 5300 4 - Minor Arterial 2.616	Mileage by Town By Sheet ESSEX - V002A0406 3.5 of 3.5	DISTRICT 5	TOWN ESSEX	Date: 11/17/21	ROUTE VT-2A ETE mileage: 7.922 to 11.422
Legend High Crash Locations (HCL's) Sections (& Intersections)						Page Total Mileage: 3.500 mi	Page Total Mileage: 3.5 mi	1 of 1 TWN mileage: 0.0 to 3.5			

For More Information Contact - Vermont Agency of Transportation, Policy, Planning and Intermodal Development Division - Mapping Section, 1 National Life Drive, Montpelier, VT 05633-5001 Telephone: 802-828-2600.