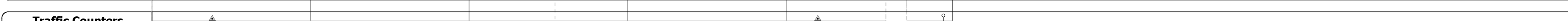



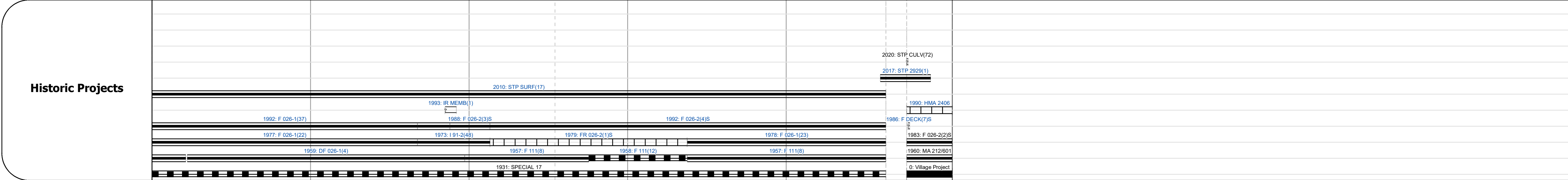

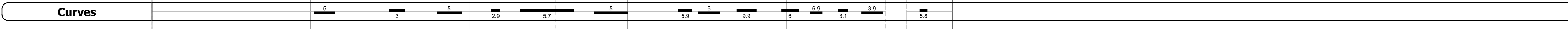
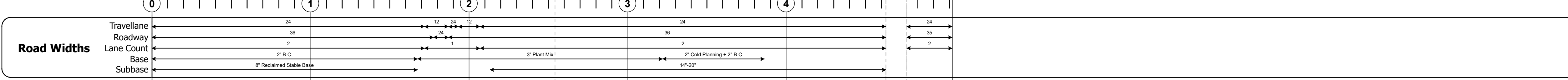
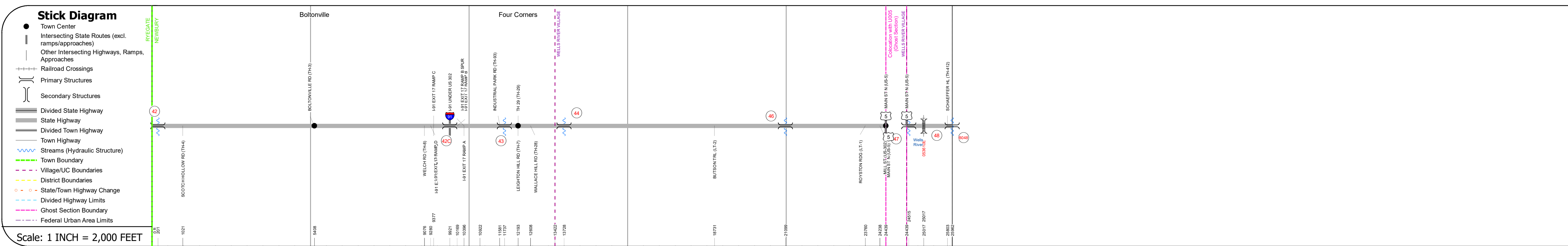
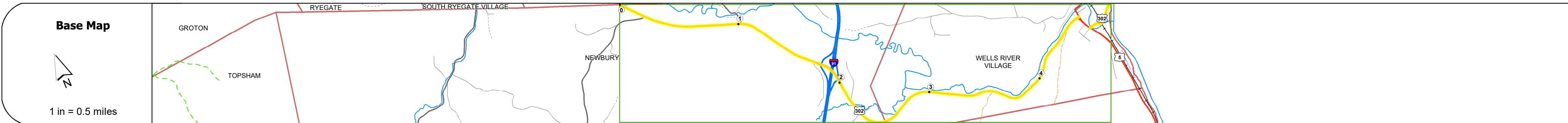
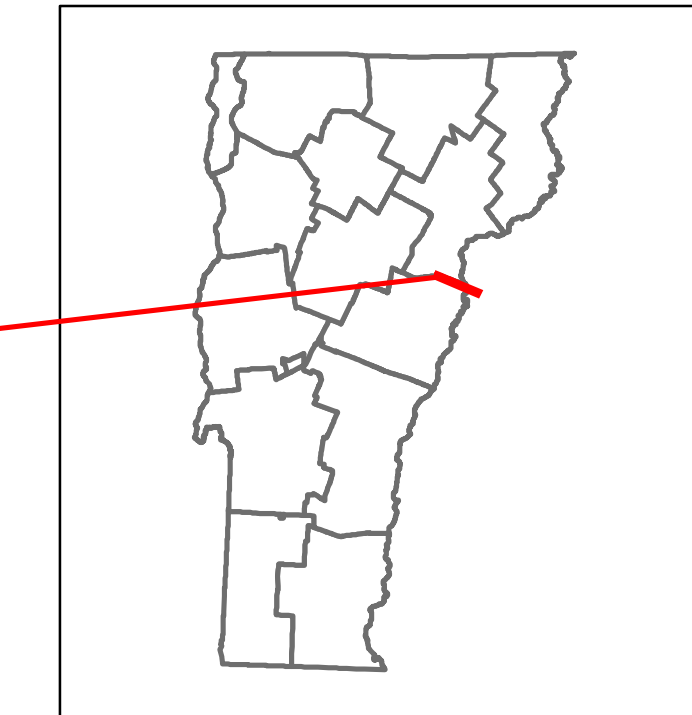
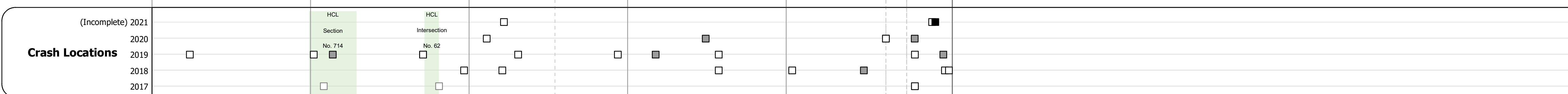


DISTRICT	TOWN	ROUTE
7	NEWBURY	US-302



Year	Station 0-1	Station 1-2	Station 2-3	Station 3-4	Station 4-5
2020	3010	4476	4982	4329	6533
2019	3554	5284	5882	5110	7381
2018	3400	3600	3800	5100	7200
2017	3300	3500	3800	5100	7300
2016	3200	3400	3700	5200	7300



STRUCTURE DESCRIPTIONS

- Bridge 42:** Culvert - 1965, Structure No. 300026004209071, Length: 7', Under Clearance: 6.5', Facility Carried: US302, Structure Type: CGMPP, Features Intersected: BROOK, Maintenance: State
- Bridge 42C:** Stringer/multi-beam or girder - 1973, Structure No. 20002604209072, Length: 250', Width: 54.6', Under Clearance: 16.33', Facility Carried: US 00302 ML, Structure Type: 2 SP CONT WLD GIRDER, Features Intersected: 1.91 UNDER US 302, Surface: Bituminous, Maintenance/Ownership: State
- Bridge 43:** Culvert - 1957, Structure No. 300026004309071, Length: 14', Under Clearance: 7.5', Facility Carried: US302, Structure Type: CGMPPA, Features Intersected: BROOK, Maintenance: State
- Bridge 44:** Culvert - 1957, Structure No. 300026004409071, Length: 8', Under Clearance: 5.0', Facility Carried: US302, Structure Type: CGMPPA, Features Intersected: BROOK, Maintenance: State
- Bridge 45:** Culvert - 1957, Structure No. 300026004609071, Length: 6', Under Clearance: 6.0', Facility Carried: US302, Structure Type: ACCMPPA, Features Intersected: BROOK, Maintenance: State
- Bridge 47:** Stringer/multi-beam or girder - 1929, Structure No. 200026004709072, Length: 64', Width: 38.2', Facility Carried: US 00302 ML, Structure Type: ROLLED BEAM, Features Intersected: WELLS RIVER, Surface: Bituminous, Maintenance/Ownership: State
- Bridge 48:** Girder and floorbeam system - 1911, Structure No. 200026004809072, Length: 113', Facility Carried: RAILROAD, Structure Type: 2 SPAN RIV 2 GIRDER, Features Intersected: CRL, RR OV US302 + WELLS
- Bridge B048:** Arch - thru - 1928, Structure No. 20002604809072, Length: 270', Height: 16.58', Width: 27.2', Facility Carried: US302, Structure Type: Unknown, Features Intersected: CONNECTICUT RIVER 2, Surface: Bituminous, Maintenance/Ownership: State

Historic Projects <ul style="list-style-type: none"> Unknown Retreatment Resurface Bituminous Mix Skinny Mix Bituminous Seal 	Functional Class <ul style="list-style-type: none"> 1 - Interstate System 2 - Other Freeways and Expressways 3 - Principal Arterial 4 - Minor Arterial 5 - Major Collector 6 - Minor Collector 	Curves <ul style="list-style-type: none"> Left Right 	Grades <ul style="list-style-type: none"> grade up grade down 	Traffic Counters <ul style="list-style-type: none"> Continuous (CTC) Weigh-In-Motion (WIM) Short-Term, Scheduled Short-Term, Unscheduled 	Crash Locations <ul style="list-style-type: none"> High Crash Locations (HCL's) Sections (& Intersections) 	Mileage by Functional Class By Sheet 026-2 4 - Minor Arterial 0.288 026-1 4 - Minor Arterial 4.629	Mileage by Town By Sheet NEWBURY - US302-0907 4.917 of 4.917 Ghost Section - (US-5, MM 9.506 to 9.377)	DISTRICT 7	TOWN NEWBURY	Date: 11/17/21	ROUTE US-302 ETE mileage: 30.705 to 35.622
--	--	--	---	--	--	---	---	----------------------	------------------------	-----------------------	---