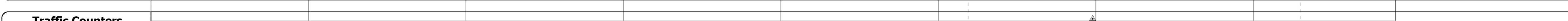
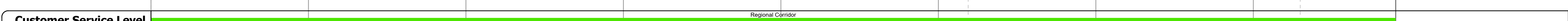




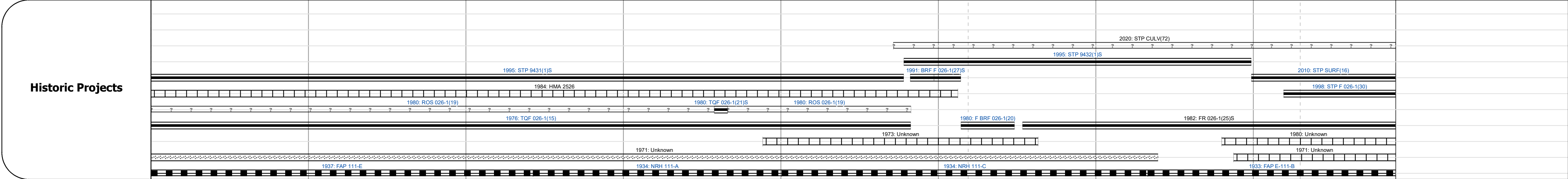


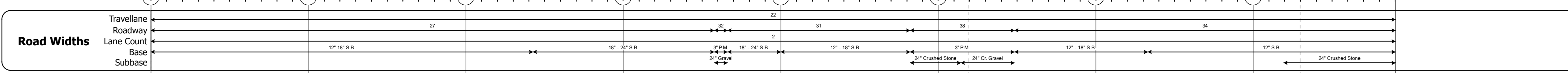
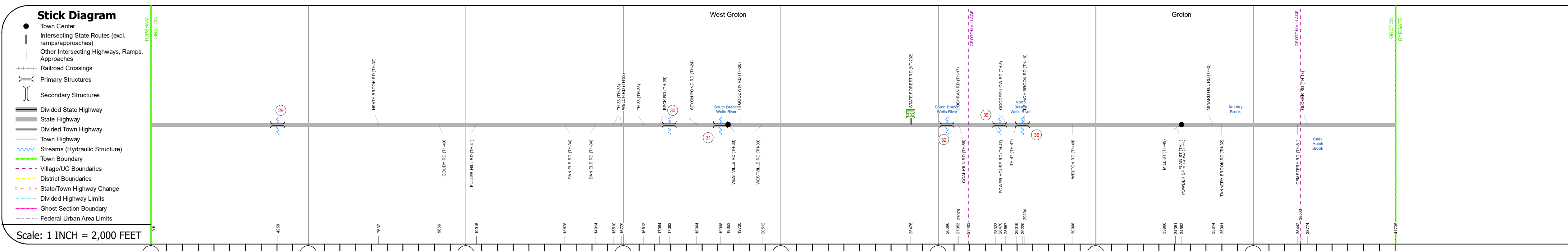
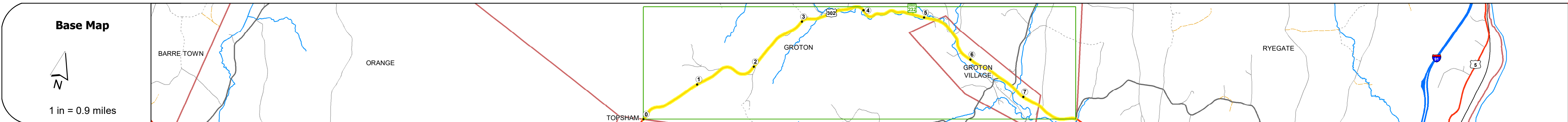
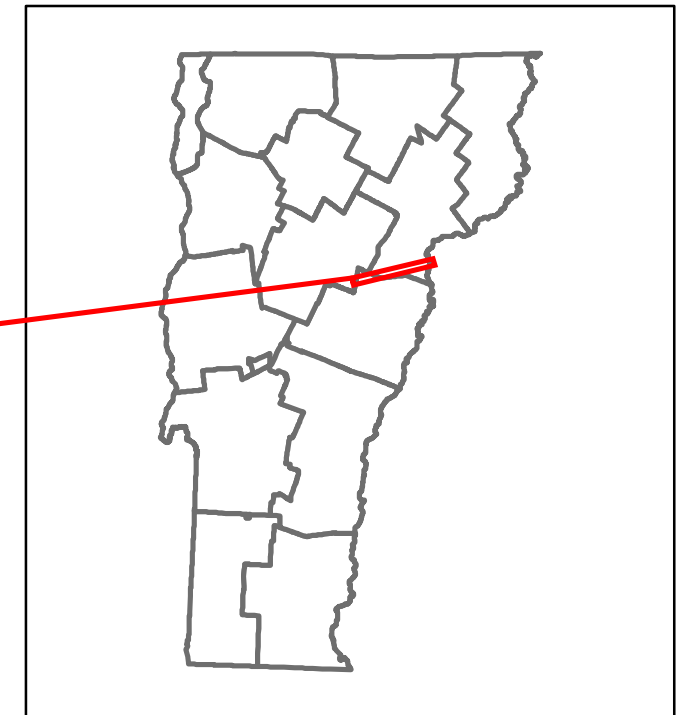



DISTRICT	TOWN	ROUTE
7	GROTON	US-302



Year	Station 0-1	Station 1-2	Station 2-3	Station 3-4	Station 4-5	Station 5-6	Station 6-7
2020	1350			1534		1820	2429
2019	1594			1811		2149	2868
2018	1600			2000		2400	2900
2017	1500			2000		2300	2900
2016	1400			1900		2300	2800



STRUCTURE DESCRIPTIONS

- Bridge 29:** Culvert - 1937. Structure No. 300026002903041. Length: 9'. Under Clearance: 6.0'. Facility Carried: US302. Structure Type: RC BOX. Features Intersected: BROOK. Maintenance: State.
- Bridge 30:** Culvert - 1934. Structure No. 300026003003041. Length: 9'. Under Clearance: 7.0'. Facility Carried: US302. Structure Type: RC BOX. Features Intersected: BROOK. Maintenance: State.
- Bridge 31:** Stringer/multi-beam or girder - 1980. Structure No. 200026003103042. Length: 60'. Width: 32.9'. Facility Carried: US 00302 ML. Features Intersected: SOUTH BRANCH WELLS RIVER. Surface: Bituminous. Maintenance/Ownership: State.
- Bridge 32:** Stringer/multi-beam or girder - 1990. Structure No. 200026003203042. Length: 64'. Width: 39.0'. Facility Carried: US 00302 ML. Features Intersected: SOUTH BRANCH WELLS RIVER. Surface: Bituminous. Maintenance/Ownership: State.
- Bridge 35:** Stringer/multi-beam or girder - 1980. Structure No. 200026003503042. Length: 120'. Width: 40.1'. Facility Carried: US 00302 ML. Structure Type: WELDED PLATE GIRDER. Features Intersected: WELLS RIVER. Surface: Bituminous. Maintenance/Ownership: State.
- Bridge 36:** Tee Beam - 1925. Structure No. 200026003603042. Length: 25'. Width: 27.0'. Facility Carried: US 00302 ML. Structure Type: T-BEAM WIDEN W SLAB. Features Intersected: NORTH BRANCH WELLS RIVER. Surface: Bituminous. Maintenance/Ownership: State.

Historic Projects <ul style="list-style-type: none"> Unknown Retreatment Resurface Bituminous Mix Skippy Mix Bituminous Seal 	Functional Class <ul style="list-style-type: none"> 1 - Interstate System 2 - Other Freeways and Expressways 3 - Principal Arterial 4 - Minor Arterial 5 - Major Collector 6 - Minor Collector 	Curves <ul style="list-style-type: none"> Left (degrees) Right (degrees) 	Grades <ul style="list-style-type: none"> Up (percent) Down (percent) 	Traffic Counters <ul style="list-style-type: none"> Continuous (CTC) Weight-In-Motion (WIM) Short-Term, Scheduled Short-Term, Unscheduled 	Crash Locations <ul style="list-style-type: none"> High Crash Locations (HCL's) Sections (& Intersections) HCL No. 1 - 100 (1 - 10) HCL No. 101 - 200 (11 - 20) HCL No. 201 - 300 (21 - 30) HCL No. 301 - 400 (31 - 40) HCL No. 401 - 800 (41 - 113) 	Mileage by Functional Class By Sheet 026-1 4 - Minor Arterial 7.904	Mileage by Town By Sheet GROTON - U302-0304 7.904 of 7.904	DISTRICT 7	TOWN GROTON	Date: 11/17/21	ROUTE US-302 ETE mileage: 19.103 to 27.007
Indicated plans available - http://vtransmap01.ad.state.vt.us/tp/dpr/Divestore/											
For More Information Contact - Vermont Agency of Transportation, Policy, Planning and Intermodal Development Division - Mapping Section, 1 National Life Drive, Montpelier, VT 05633-5001 Telephone: 802-828-2600.											