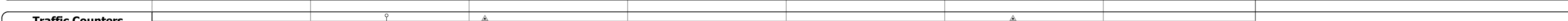




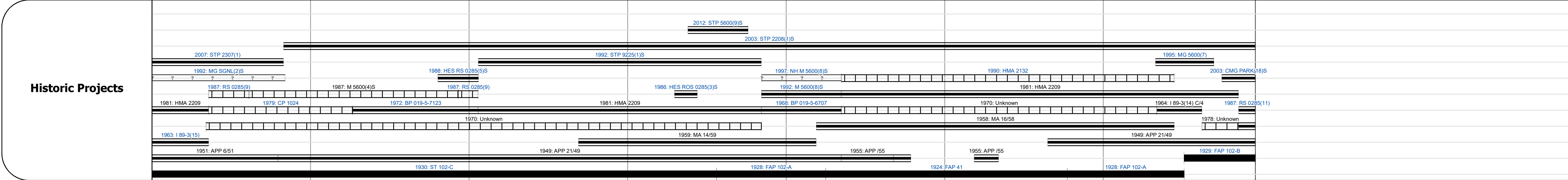
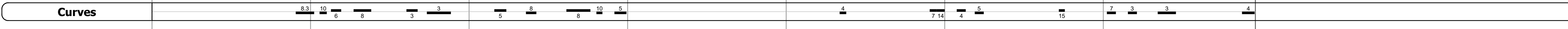
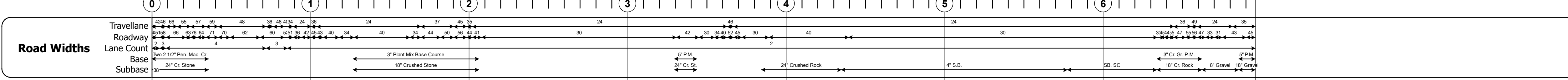
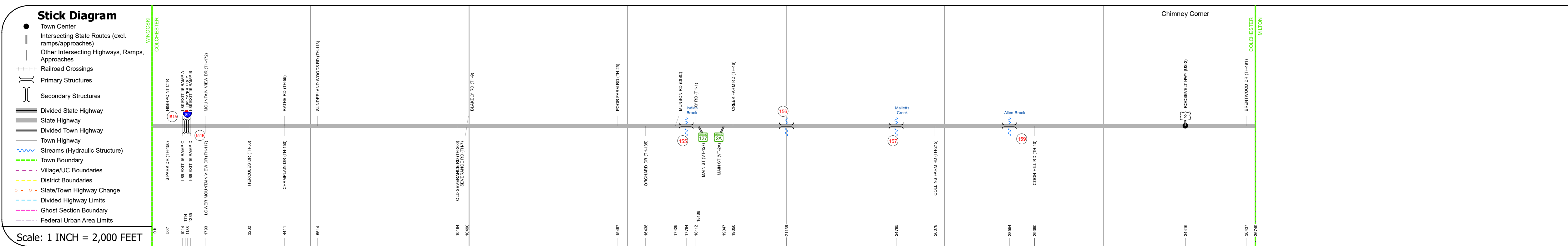
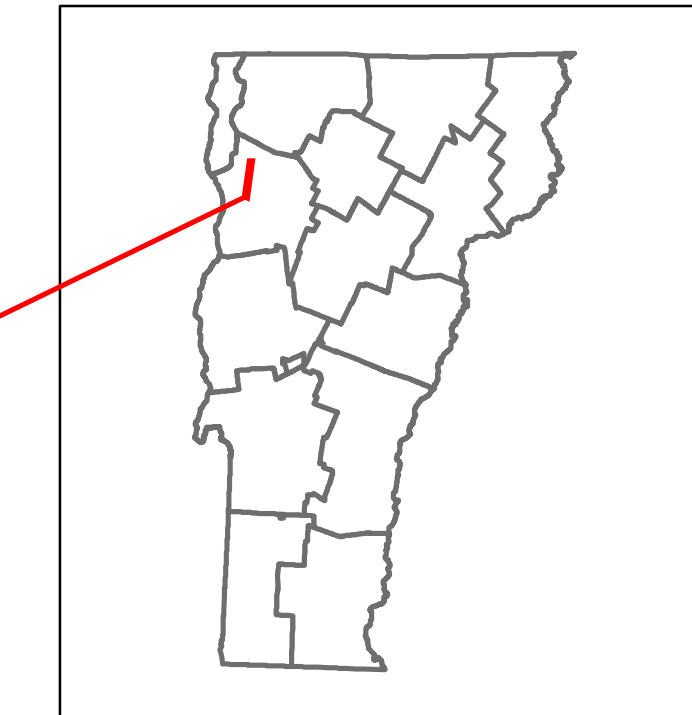
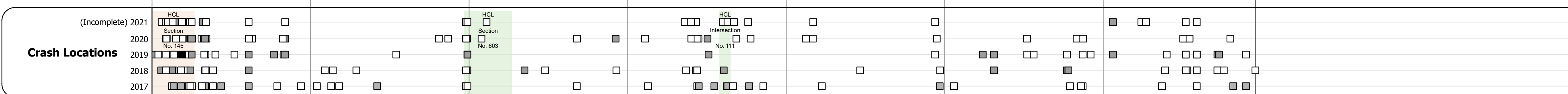


DISTRICT	TOWN	ROUTE
5	COLCHESTER	US-7



Year	Station 0+00	Station 1+00	Station 2+00	Station 3+00	Station 4+00	Station 5+00	Station 6+00
2020	140915150125121	14081	12282	12157	7108	6505 8208	9911
2019	18411490524	17109	14924	14772	8637	7904 9973	12042
2018	17300 19622400	14800	15200	15200	8700	8400	12100
2017	17000 19323000	14800	15300	15300	9200	8100	12000
2016	16800 19023400	14900	15300	15300	9800	7900	12000



STRUCTURE DESCRIPTIONS

- Bridge 151A:** Stringer/multi-beam or girder - 1963
Structure No. 200089074504052
Length: 152'
Facility Carried: 189 ML
Structure Type: 3 SPAN ROLLED BEAM
Features Intersected: 1 89 OVER U.S.7
- Bridge 151B:** Stringer/multi-beam or girder - 1963
Structure No. 200089074N04052
Length: 152'
Facility Carried: 189 ML
Structure Type: 3 SPAN ROLLED BEAM
Features Intersected: 1 89 OVER U.S.7
- Bridge 155:** Culvert - 1929
Structure No. 300285015504051
Length: 20'
Under Clearance: 20.0'
Facility Carried: US7
Structure Type: RC BOX
Features Intersected: INDIAN BROOK
Maintenance: State
- Bridge 156:** Culvert - 1968
Structure No. 300285015604051
Length: 9'
Under Clearance: 10.0'
Facility Carried: US7
Structure Type: CGMPP
Features Intersected: POND BROOK
Maintenance: State
- Bridge 157:** Tee Beam - 1924
Structure No. 200285015704052
Length: 34'
Width: 31.0'
Facility Carried: US 07 ML
Structure Type: T-BM WID W ROLLED BM
Features Intersected: MALLETTS CREEK
Surface: Bituminous
Maintenance/Ownership: State
- Bridge 159:** Slab - 1924
Structure No. 300285015904051
Length: 15'
Width: 30.0'
Under Clearance: 4.0'
Facility Carried: US7
Structure Type: CONCRETE SLAB
Features Intersected: ALLEN BROOK
Surface: Bituminous
Maintenance: State

Historic Projects <ul style="list-style-type: none"> Unknown Retreatment Resurface Bituminous Mix Skinny Mix Bituminous Seal 	Functional Class <ul style="list-style-type: none"> 1 - Interstate System 2 - Other Freeways and Expressways 3 - Principal Arterial 4 - Minor Arterial 5 - Major Collector 6 - Minor Collector 	Curves <ul style="list-style-type: none"> Left (convex) Right (concave) 	Grades <ul style="list-style-type: none"> Special grade up Special grade down 	Traffic Counters <ul style="list-style-type: none"> Continuous (CTC) Weigh-In-Motion (WIM) Short-Term, Scheduled Short-Term, Unscheduled 	Crash Locations <ul style="list-style-type: none"> High Crash Locations (HCL's) Sections (& Intersections) HCL No. 1 - 100 (1 - 10) HCL No. 201 - 300 (21 - 30) HCL No. 301 - 400 (31 - 40) HCL No. 401 - 800 (41 - 113) 	Mileage by Functional Class By Sheet 5600 3 - other Principal Arterial 6.960	Mileage by Town By Sheet COLCHESTER - U007-0405 6.96 of 6.96	DISTRICT 5	TOWN COLCHESTER	Date: 11/17/21	ROUTE US-7 ETE mileage: 135.619 to 142.579
Legend Speed Zones 15 20 25 30 35 40 45 50 55 60 65							Page Total Mileage: 6.96 mi	Page Total Mileage: 6.96 mi	1 of 1 TWN mileage: 0.0 to 6.96		