


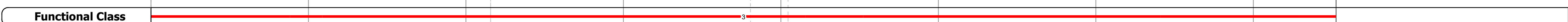
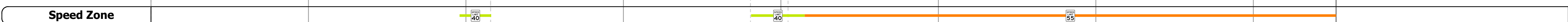
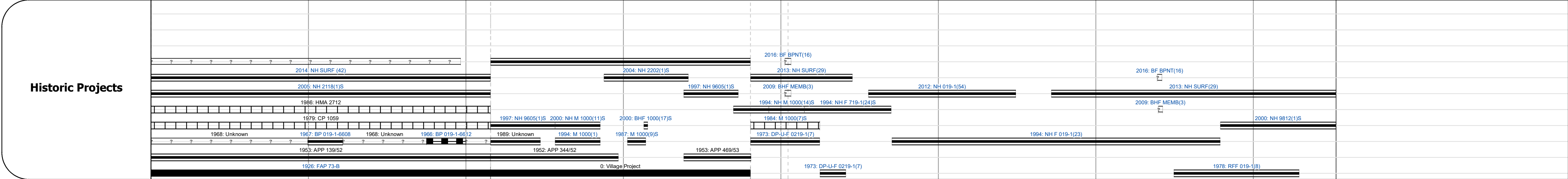

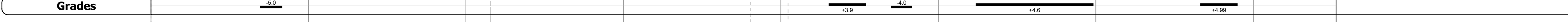
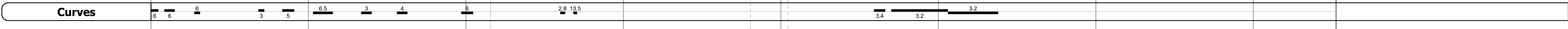
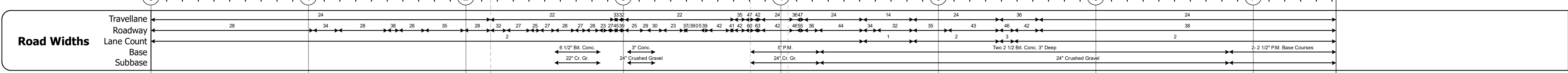
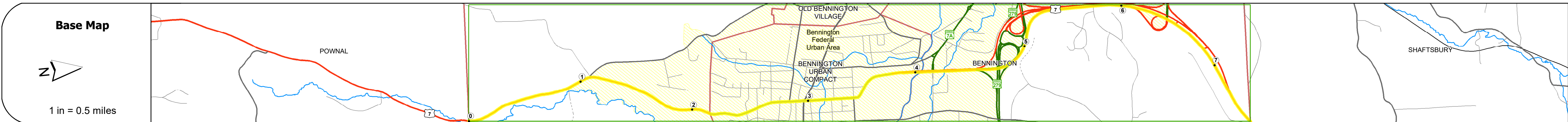
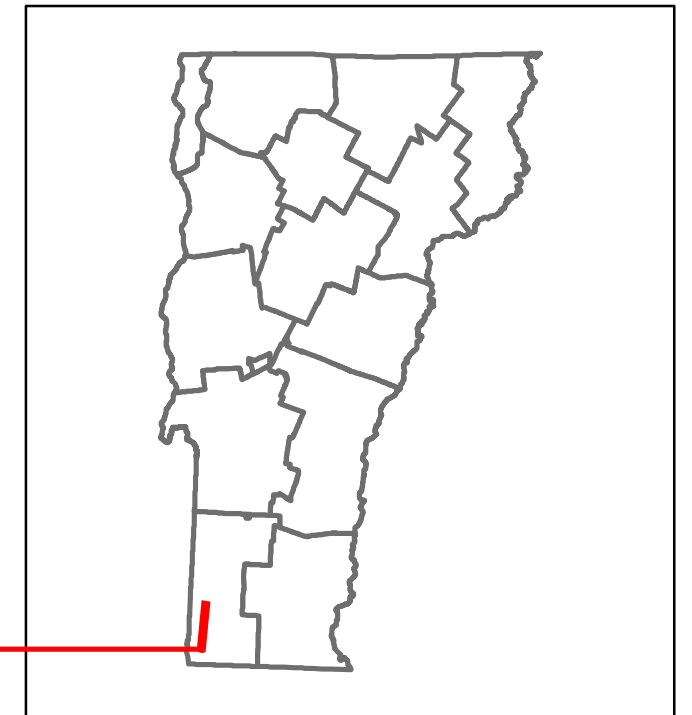


Route Log and Progress Chart

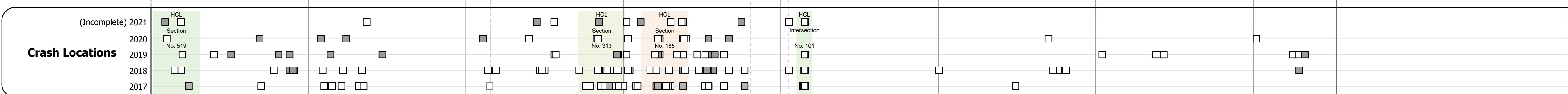
DRAFT

Please Note: Errors and Omissions May Exist.
Contact the VTTrans Mapping Section with questions or concerns.

DISTRICT	TOWN	ROUTE
1	BENNINGTON	US-7



Year	Station 0+00	Station 1+00	Station 2+00	Station 3+00	Station 4+00	Station 5+00	Station 6+00	Station 7+00	Station 8+00	Station 9+00	Station 10+00	Station 11+00	Station 12+00	Station 13+00	Station 14+00	Station 15+00	Station 16+00	Station 17+00	Station 18+00	Station 19+00	Station 20+00	
2020	5188	5041	4305	5278	6541	7710	8879	4785	3834	3578	4898	2685	4744	3003	3319	6651						
2019	6125	6125	5231	6413	7948	9368	10768	5814	4658	4347	5951	3262	5764	3649	3919	7853						
2018	5600		5300	6000	6500	7500	8000	11300	10000				10900			7800						
2017	6200		5500	6200	6700	7800	8300	7600	10600	12100		10100			7600							
2016	6700		5800	6400	6900	8100	8700	7500	10000	12900		10200			7300							



STRUCTURE DESCRIPTIONS

- Bridge 10:** Girder and floorbeam system - 1936
Structure No. 201000001002022
Length: 53'
Width: 33.8'
Facility Carried: US 07 ML
Structure Type: RIVETED THRU GIRDER
Features Intersected: WALLOOMSAC RIVER
Surface: Bituminous
Maintenance/Ownership: City/Municipal
- Bridge 11:** Stringer/multi-beam or girder - 1973
Structure No. 201000001102022
Length: 156'
Width: 84.2'
Facility Carried: US 07 ML
Structure Type: WELDED PLATE GIRDER
Features Intersected: ROARING BRANCH
Surface: Bituminous
Maintenance/Ownership: State
- Bridge 12:** Culvert - 1973
Structure No. 200719001202022
Length: 25'
Facility Carried: US 07 ML
Structure Type: RC BOX
Features Intersected: FURNACE BROOK
Maintenance/Ownership: State
- Bridge 13N:** Stringer/multi-beam or girder - 1973
Structure No. 200719013N02022
Length: 193'
Width: 54.8'
Under Clearance: 17.0'
Facility Carried: US 07 RAMP
Structure Type: 2 SP CONT CUR GIRDER
Features Intersected: US 7 RAMP OVER VT 279
Surface: Bituminous
Maintenance/Ownership: State
- Bridge 131N:** Culvert - 1972
Structure No. 300019131N02021
Length: 9'
Under Clearance: 8.0'
Facility Carried: US7
Structure Type: CGMPP
Features Intersected: BROOK
Maintenance: State
- Bridge 15:** Stringer/multi-beam or girder - 1973
Structure No. 2002020D1502021
Length: 234'
Facility Carried: TR 14
Structure Type: 2 SP CONT WLD GIRDER
Features Intersected: US 7 UNDER TH NO 14
- Bridge 16N:** Stringer/multi-beam or girder - 1973
Structure No. 200019016N02022
Length: 140'
Width: 42.7'
Under Clearance: 15.25'
Facility Carried: US 07 ML
Structure Type: WELDED PLATE GIRDER
Features Intersected: US 7 OVER BENN SH N
Surface: Bituminous
Maintenance/Ownership: State

Historic Projects <ul style="list-style-type: none"> Unknown Retreatment Resurface Bituminous Mix Skinny Mix Bituminous Seal 	Functional Class <ul style="list-style-type: none"> 1 - Interstate System 2 - Other Freeways and Expressways 3 - Principal Arterial 4 - Minor Arterial 5 - Major Collector 6 - Minor Collector 	Curves <ul style="list-style-type: none"> Left (signed) Right 	Grades <ul style="list-style-type: none"> Special grade up Special grade down 	Traffic Counters <ul style="list-style-type: none"> Continuous (CTC) Weight-In-Motion (WIM) Short-Term, Scheduled Short-Term, Unscheduled 	Crash Locations <ul style="list-style-type: none"> High Crash Locations (HCL's) Sections (& Intersections) 1 - 100 (1 - 10) 101 - 200 (11 - 20) 201 - 300 (21 - 30) 301 - 400 (31 - 40) 401 - 800 (41 - 113) 	Mileage by Functional Class By Sheet 719-1 3 - Other Principal Arterial 019-1 3 - Other Principal Arterial 0.368 7.157	Mileage by Town By Sheet BENNINGTON - U007-0202 7.525 of 7.525	DISTRICT 1	TOWN BENNINGTON	Date: 11/17/21	ROUTE US-7 ETE mileage: 7.988 to 15.513
--	--	---	---	---	---	---	---	----------------------	---------------------------	-----------------------	--