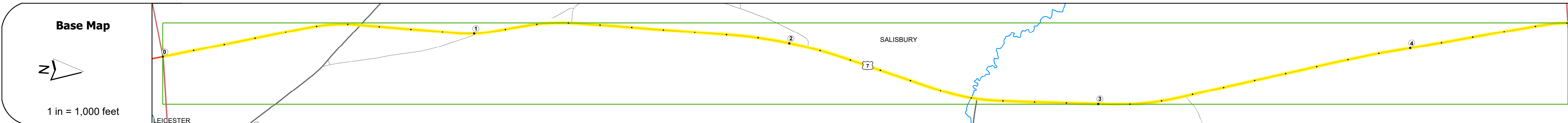
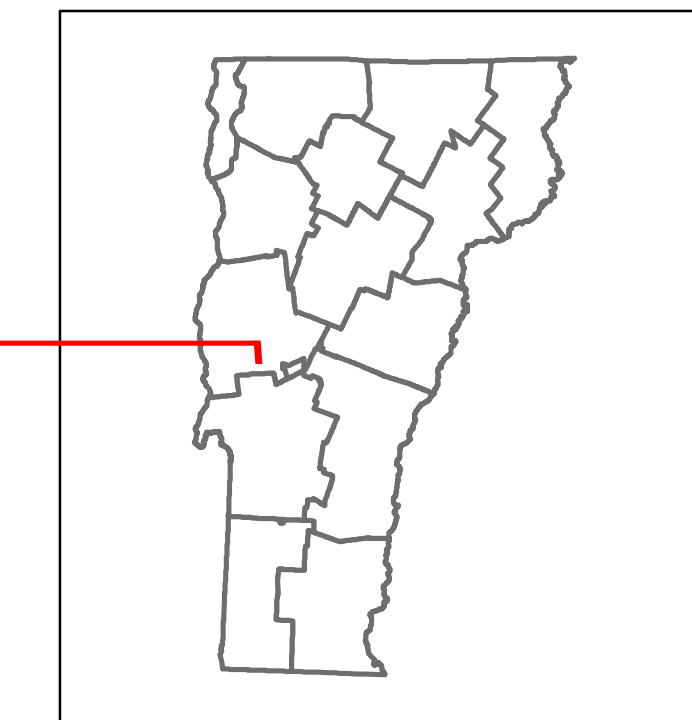


DISTRICT	TOWN	ROUTE
5	SALISBURY	US-7



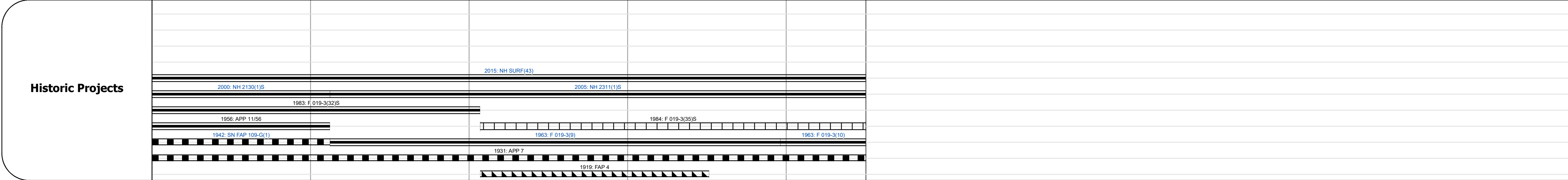
Road Widths	Travellane	Roadway	Lane Count	Base	Subbase

Curves	
--------	--

Grades	+3.1
--------	------

Guardrails	
------------	--

Rumblestrips	
--------------	--



Maintenance Garage	District 5 - DMF Maintenance Middlebury Garage
--------------------	--

Speed Zone	
------------	--

Functional Class	3
------------------	---

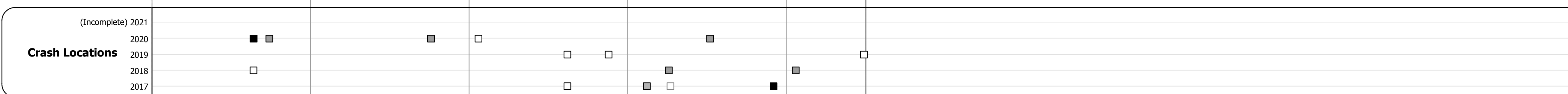
National Highway System	NHS - Other NHS Routes
-------------------------	------------------------

Limited Access Highway	
------------------------	--

Customer Service Level	Arterial Highway
------------------------	------------------

Traffic Counters	A108
------------------	------

AADT	2020: 5881, 6943, 7242, 8550 2019: 6900, 6900, 8500 2018: 6800, 8500 2017: 6800, 8500 2016: 6800, 8400
------	--



STRUCTURE DESCRIPTIONS

Bridge 121:
Culvert - 1942
Structure No. 300019012401171
Length: 10'
Under Clearance: 8.0'
Facility Carried: US7
Structure Type: RC BOX
Features Intersected: CATTLE PASS
Maintenance: State

Bridge 124:
Culvert - 1963
Structure No. 300019012401171
Length: 18'
Under Clearance: 6.0'
Facility Carried: US7
Structure Type: RC BOX
Features Intersected: BROOK
Maintenance: State

Bridge 124A:
Culvert - 1963
Structure No. 300019124A01171
Length: 10'
Under Clearance: 6.0'
Facility Carried: US7
Structure Type: RC BOX
Features Intersected: CATTLE PASS
Maintenance: State

Historic Projects <ul style="list-style-type: none"> Unknown Retreatment Resurface Bituminous Mix Skippy Mix Bituminous Seal 	Functional Class <ul style="list-style-type: none"> 1 - Interstate System 2 - Other Freeways and Expressways 3 - Principal Arterial 4 - Minor Arterial 5 - Major Collector 6 - Minor Collector 	Curves <ul style="list-style-type: none"> Left Right 	Grades <ul style="list-style-type: none"> grade up grade down 	Traffic Counters <ul style="list-style-type: none"> Continuous (CTC) Weigh-In-Motion (WIM) Short-Term, Scheduled Short-Term, Unscheduled 	Crash Locations <ul style="list-style-type: none"> High Crash Locations (HCL's) 1 - 100 (1 - 10) 101 - 200 (11 - 20) 201 - 300 (21 - 30) 301 - 400 (31 - 40) 401 - 800 (41 - 113) 	Mileage by Functional Class By Sheet 019-3 3 - Other Principal Arterial 4.503	Mileage by Town By Sheet SALISBURY - U007-0117 4.503 of 4.503	DISTRICT 5	TOWN SALISBURY	Date: 11/17/21	ROUTE US-7 ETE mileage: 88.683 to 93.186
Page Total Mileage: 4.503 mi								1 of 1 TWN mileage: 0.0 to 4.503	Page Total Mileage: 4.503 mi		